S
388.3
H3tb5
1961

STATE DOCUMENTS

TRAFFIC BY SECTIONS

ON THE

FEDERAL AID HIGHWAY SYSTEMS

MONTANA

1961

PREPARED BY THE

MONTANA STATE HIGHWAY COMMISSION

PLANNING SURVEY

IN COOPERATION WITH

U. S. DEPARTMENT OF COMMERCE

BUREAU OF PUBLIC ROADS

MONTANA STATE LIBRARY
930 East Lyndale Avenue
Helena, Montana 59601

093

Montana State Library
3 0864 1003 6731 0

TABLE OF CONTENTS

Introduction	Page	ii
Comparison of Traffic Volumes 1940 - 1961	Plate	1
Traffic Flow Map - Primary System	Plate	2
Traffic Flow Map - Secondary System	Plate	3
FAP and FAS Route Number Map	Plate	4
Traffic By Sections - Primary System	Page	1
Traffic By Sections - Secondary System	Page	125
Federal Aid System Rural Route Summary	Page	197
Primary Rural Route Summary	Page	198
Secondary Rural Route Summary	Page	201
Mileage By Traffic Volume Groups	Page	205

INTRODUCTION

This report summarizes 1961 traffic volumes and vehicle miles on rural sections of the Interstate, Primary and Secondary Federal Aid Systems. Average daily traffic volumes on the Interstate and Primary systems are further classified into out-of-state passenger cars and commercial vehicles. Comparisons are made with traffic volumes for the years 1941, 1951 and 1961 for each section of the Interstate and Primary systems. Pickups and light delivery trucks were classified as commercial vehicles in years previous to 1954. Since 1954 these light units have been included with passenger cars in order to show a more realistic picture of travel by the heavier commercial vehicles.

Some of the more important comparisons of travel on Montana's Federal Aid Systems are shown in the following tabulation:

AVERAGE DAILY TRAFFIC - ALL VEHICLES

SYSTEM	1941	1951	1960	1961	1941-1961 (Percent)	1951-1961 (Percent)	1960-1961 (Percent)
Interstate		1196	1542	1551		+ 29.7	+ 0.6
Primary		461	642	652		+ 41.4	+ 1.6
Secondary		133	159	159		+ 19.5	0.0
Combined Interstate & Primary	363	619	829	839	+ 131.1	+ 35.5	+ 1.2
All Systems		445	512	511		+ 14.8	- 0.2

AVERAGE DAILY TRAFFIC - OUT-OF-STATE PASSENGER CARS

SYSTEM	1941	1951	1960	1961	1941-1961 (Percent)	1951-1961 (Percent)	1960-1961 (Percent)
Interstate		363	401	378		+ 4.1	- 5.7
Primary		99	126	123		+ 24.2	- 2.4
Combined Interstate & Primary	86	156	183	176	+ 104.7	+ 12.8	- 3.8

Commercial vehicle volumes increased 1.5% on the combined Interstate and Primary systems from 1960 to 1961. The Interstate System showed an increase of 2.9% in commercial travel while the Primary System remained constant from 1960 to 1961.

The Interstate System, which consists of about 21% of the total Primary mileage, carried 38% of the total traffic, 38% of the commercial trucks, and 45% of the out-of-state passenger cars that traveled on the Interstate and Primary systems during 1961.

MONTANA TRAFFIC BY SECTIONS
COMPARISON OF AVERAGE DAILY TRAFFIC
RURAL PRIMARY & INTERSTATE HIGHWAYS
1940–1961

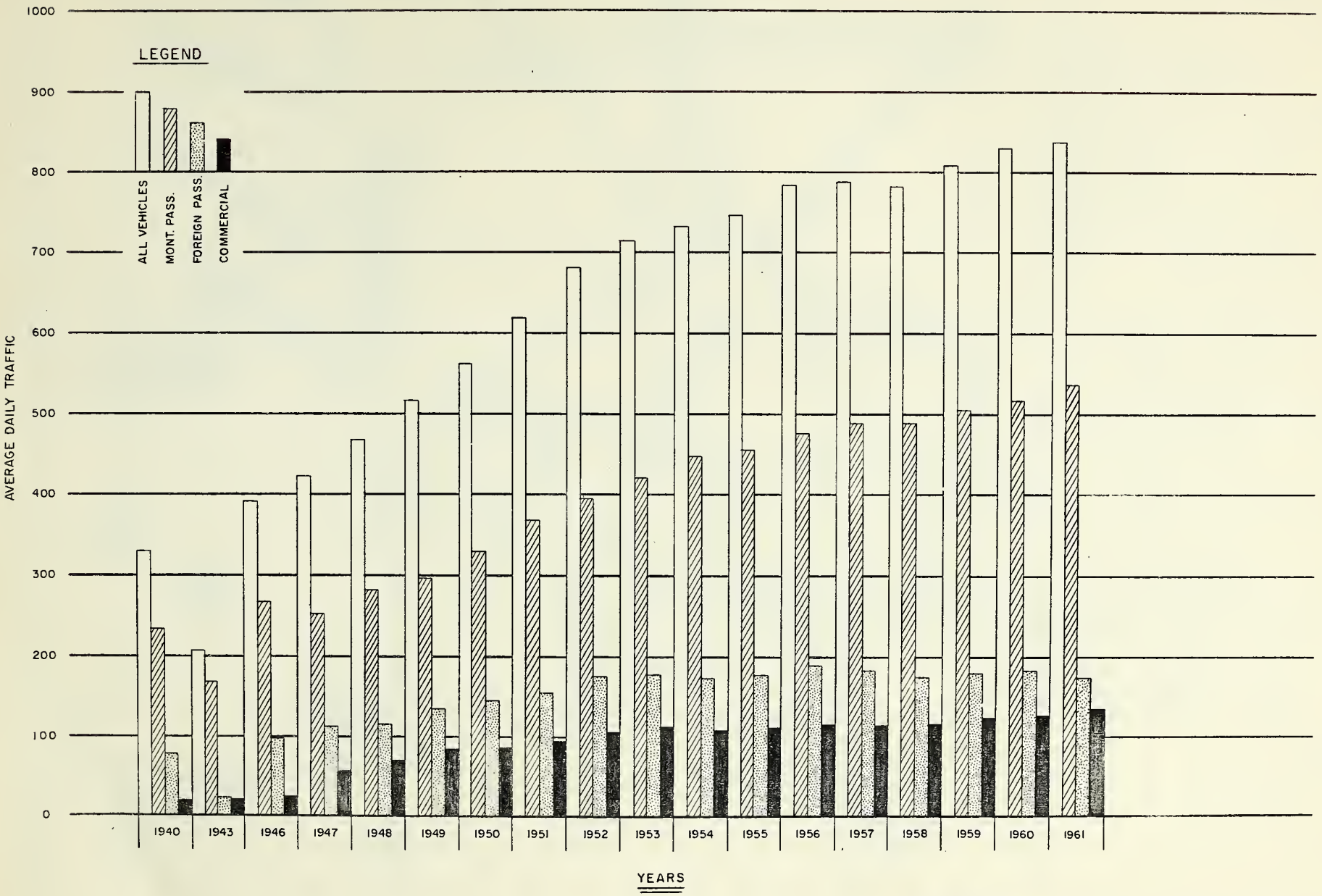

PLATE I

Digitized by the Internet Archive
in 2013

http://archive.org/details/trafficbysection05mont

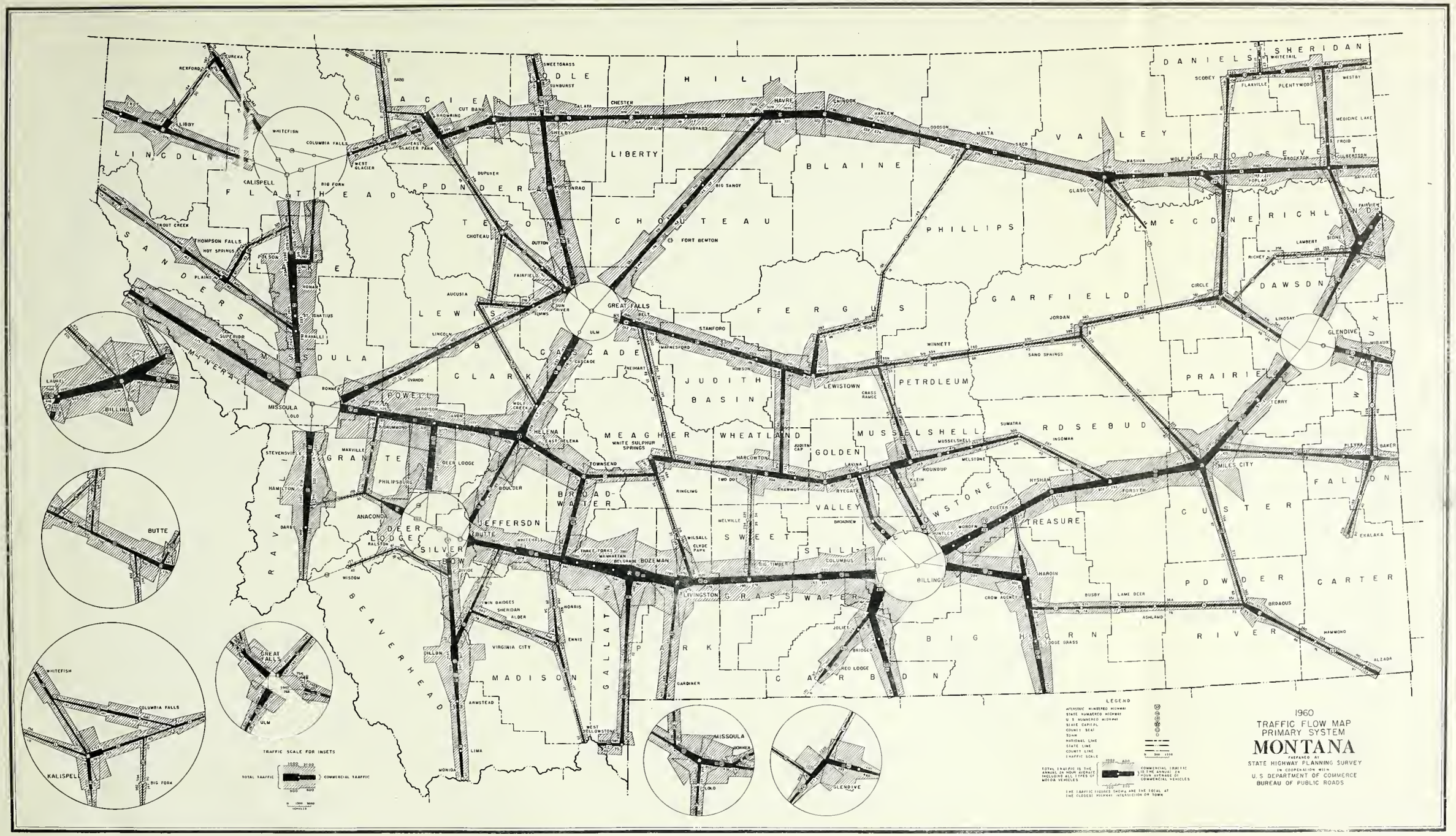
1960
TRAFFIC FLOW MAP
PRIMARY SYSTEM
MONTANA
PREPARED BY
STATE HIGHWAY PLANNING SURVEY
IN COOPERATION WITH
U.S. DEPARTMENT OF COMMERCE
BUREAU OF PUBLIC ROADS
LEGEND
INTERSTATE NUMBERED HIGHWAY
STATE NUMBERED HIGHWAY
U.S. NUMBERED HIGHWAY
STATE CAPITAL
COUNTY SEAT
TOWN
NATIONAL LINE
STATE LINE
COUNTY LINE
TRAFFIC SCALE
TOTAL TRAFFIC IS THE ANNUAL 24 HOUR AVERAGE INCLUDING ALL TYPES OF MOTOR VEHICLES
COMMERCIAL TRAFFIC IS THE ANNUAL 24 HOUR AVERAGE OF COMMERCIAL VEHICLES
THE TRAFFIC FIGURES SHOWN ARE THE TOTAL AT THE CLOSEST HIGHWAY INTERSECTION OR TOWN
TRAFFIC SCALE FOR INSETS
TOTAL TRAFFIC
COMMERCIAL TRAFFIC
LINCOLN
FLATHEAD
SANDERS
MINERAL
MISSOULA
LAKE
RAVALLI
BEAVERHEAD
DEER LODGE
SILVER BOW
GRANTE
POWELL
JEFFERSON
BROADWATER
LEWIS & CLARK
TETON
PONDERA
GLACIER
TOOLE
LIBERTY
HILL
CHOUTEAU
CASCADE
JUDITH BASIN
FERGUS
BLAINE
PHILLIPS
VALLEY
MEAGHER
WHEATLAND
GOLDEN VALLEY
MUSSELSHELL
GARFIELD
PETROLEUM
SWEET GRASS
STILLWATER
YELLOWSTONE
TREASURE
RDSEBUD
PRAIRIE
DANIELS
SHERIDAN
ROOSEVELT
RICHLAND
DAWSON
WIBAUX
FALLON
CUSTER
POWDER RIVER
CARTER
MADISON
GALLATIN
PARK
CARBON
BIG HORN
KALISPELL
BILLINGS
BUTTE
GREAT FALLS
MISSOULA
GLENDIVE

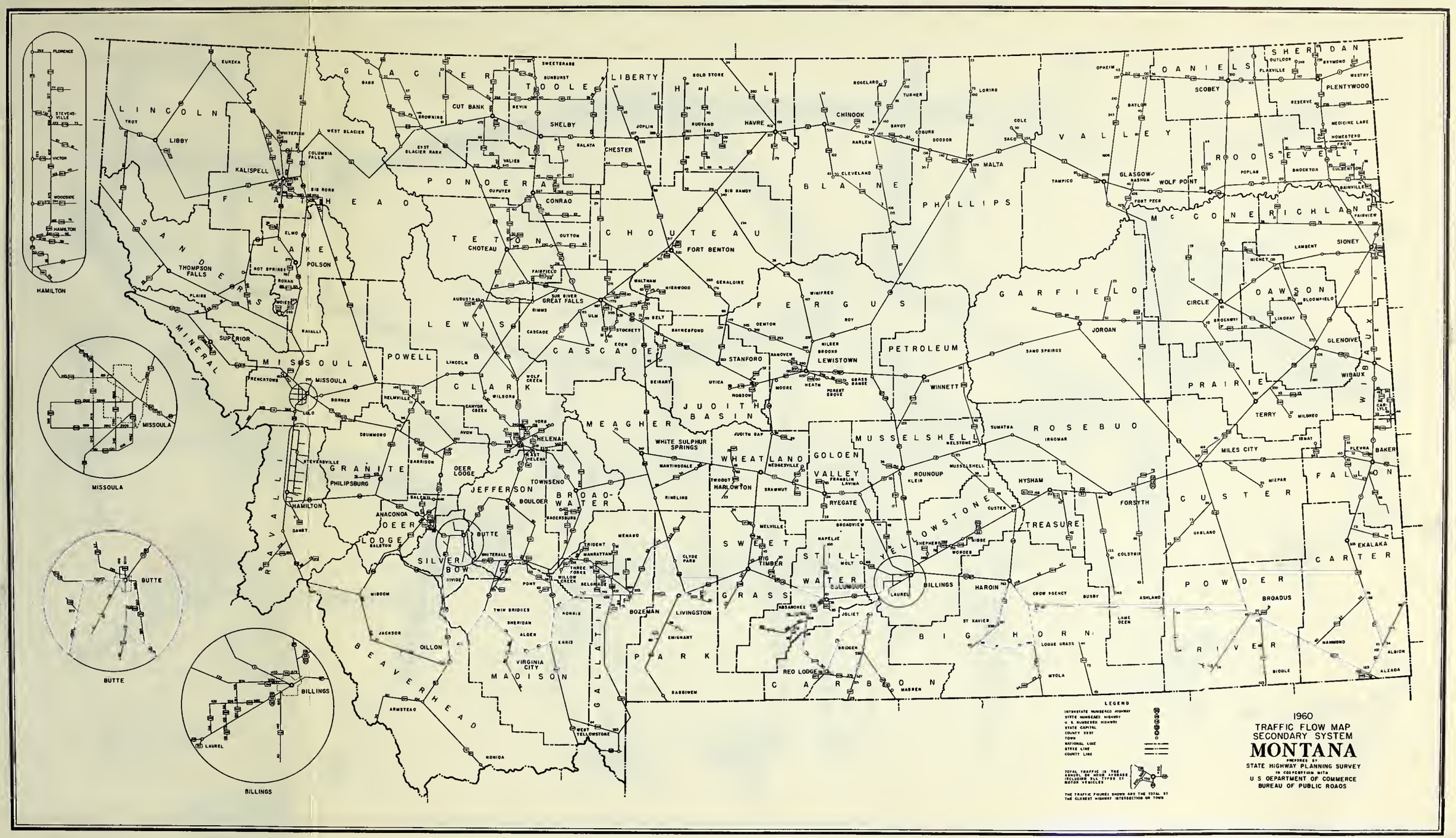
1960
TRAFFIC FLOW MAP
SECONDARY SYSTEM
MONTANA
PREPARED BY
STATE HIGHWAY PLANNING SURVEY
IN COOPERATION WITH
U S DEPARTMENT OF COMMERCE
BUREAU OF PUBLIC ROADS
LEGEND
INTERSTATE NUMBERED HIGHWAY
STATE NUMBERED HIGHWAY
U S NUMBERED HIGHWAY
STATE CAPITAL
COUNTY SEAT
TOWN
NATIONAL LINE
STATE LINE
COUNTY LINE
TOTAL TRAFFIC IS THE ANNUAL DAILY HOURLY AVERAGE INCLUDING ALL TYPES OF MOTOR VEHICLES
THE TRAFFIC FIGURES SHOWN ARE THE TOTAL AT THE CLOSEST HIGHWAY INTERSECTION OR TOWN
HAMILTON
MISSOULA
BUTTE
BILLINGS
LINCOLN
FLATHEAD
SANDERS
MINERAL
LAKE
RAVALLI
MISSOULA
POWELL
GRANITE
PONDERA
GLACIER
TOOLE
LIBERTY
SHELBY
TETON
CHOUTEAU
HILL
BLAINE
PHILLIPS
VALLEY
DANIELS
SHERIDAN
ROOSEVELT
MCCONE
RICHLAND
DAWSON
WIBAUX
GARFIELD
PRAIRIE
FALLON
CARTER
POWDER RIVER
CUSTER
ROSEBUD
TREASURE
BIG HORN
YELLOWSTONE
STILLWATER
SWEET GRASS
CARBON
PARK
MADISON
GALLATIN
BEAVERHEAD
JEFFERSON
BROADWATER
LEWIS & CLARK
CASCADE
FERGUS
PETROLEUM
JUDITH BASIN
MEAGHER
WHEATLAND
GOLDEN VALLEY
MUSSELSHELL
SILVER BOW
DEER LODGE
CHOTEAU
CHESTER
HAVRE
CHINOOK
MALTA
GLASGOW
WOLF POINT
SCOBEY
PLENTYWOOD
SIDNEY
CIRCLE
JORDAN
GLENDIVE
BAKER
MILES CITY
FORSYTH
HYSHAM
HARDIN
BILLINGS
BOZEMAN
LIVINGSTON
HELENA
GREAT FALLS
KALISPELL
LIBBY
THOMPSON FALLS
POLSON
SUPERIOR
MISSOULA
HAMILTON
PHILIPSBURG
ANACONDA
BUTTE
DILLON
VIRGINIA CITY
WHITEHALL
LEWISTOWN
STANFORD
WINNETT
ROUNDUP
RYEGATE
HARLOWTON
REDLODGE
BROADUS
EKALAKA
ALZADA
ALBION
HAMMOND
BIDDLE
MOLT
BRIDGER
JOLIET
LODGE GRASS
ST XAVIER
ASHLAND
LAME DEER
COLSTRIP
BUSBY
CROW AGENCY
GREYBULL
MEYPAR
MILDRED
TERRY
WIBAUX
SIDNEY
LAMBERT
MICHEL
BROCKWAY
LINDSAY
BLOOMFIELD
SAND SPRINGS
IRGOMAR
SUMATRA
BELSTONE
MUSSELSHELL
WINNETT
FORT BENTON
GERALDINE
WINIFRED
ROY
LEWISTOWN
GRASS RANGE
FOREST GROVE
HEATH
WHITE SULPHUR SPRINGS
MARTINSDALE
RIMELING
CLYDE PARK
EMIGRANT
SARDINEN
ABSAROKEE
REO LODGE
MABEN
WEST YELLOWSTONE
MONIDA
ARMSTEAD
JACKSON
WISDOM
TWIN BRIDGES
SHERIDAN
ALDER
ERRIS
KONRIS
PONY
WILLOW CREEK
THREE FORKS
MANHATTAN
TRIDENT
BELGRADE
MEHAMA
WHITEHALL
DIVIDE
BOULDER
TOWNSENDO
BADGERSBURG
ANACONDA
GEORGETOWN
DRUMMOND
GARRISON
AVON
CANYON CREEK
WOLF CREEK
WILSBORO
YORK
HELENA
CLARKSTON
LINCOLN
NELMVILLE
BORNER
LOLO
FRENCHTOWN
STEVENSVILLE
DANBY
BALDER
DALTON
SUN RIVER
BIMMS
CASCADE
ULM
STOCKETT
EDEN
BELT
WALTHAM
BIRNWOOD
AUGUSTA
FAIRFIELD
VALIER
BIG SANDY
GUTTON
CONRAD
OUPUYER
BIG SANDY
BARNES
BROWNING
EAST GLACIER PARK
WEST GLACIER
COLUMBIA FALLS
WHITEFISH
ELMO
HOT SPRINGS
RONAN
PLAINS
SAVALLI
EUREKA
TROY
STEVENSVILLE
VICTOR
WOODSIDE
HAMILTON
FLORENCE
SWEETGRASS
BUNBURY
CUT BANK
BEVIN
SALATA
JOPLIN
SOLO STORE
RUDYARD
ROGELARO
TURNER
LORING
OPHEIM
OUTLOOK
FLAXVILLE
BYMONO
WESTBY
RESERVE
MEDICINE LAKE
HOMESTEAD
FROID
BROCKTON
CULBERTSON
BAINVILLE
FAIRVIEW
POPLAR
WOLF POINT
FORT PECK
TAMPICO
GLASGOW
NASHUA
BATLON
COLE
SACO
DODSON
COBURG
BAVOT
RARLEM
CLEVELAND
CHINOOK
HAVRE
BIG SANDY
GERALDINE
WINIFRED
ROY
LEWISTOWN
GRASS RANGE
FOREST GROVE
HEATH
WINNETT
SAND SPRINGS
JORDAN
CIRCLE
GLENDIVE
WIBAUX
BAKER
MILES CITY
FORSYTH
HYSHAM
HARDIN
BILLINGS
BOZEMAN
LIVINGSTON
HELENA
GREAT FALLS
KALISPELL
LIBBY
THOMPSON FALLS
POLSON
SUPERIOR
MISSOULA
HAMILTON
PHILIPSBURG
ANACONDA
BUTTE
DILLON
VIRGINIA CITY
WHITEHALL
LEWISTOWN
STANFORD
WINNETT
ROUNDUP
RYEGATE
HARLOWTON
REDLODGE
BROADUS
EKALAKA
ALZADA
ALBION
HAMMOND
BIDDLE
MOLT
BRIDGER
JOLIET
LODGE GRASS
ST XAVIER
ASHLAND
LAME DEER
COLSTRIP
BUSBY
CROW AGENCY
GREYBULL
MEYPAR
MILDRED
TERRY
WIBAUX
SIDNEY
LAMBERT
MICHEL
BROCKWAY
LINDSAY
BLOOMFIELD
SAND SPRINGS
IRGOMAR
SUMATRA
BELSTONE
MUSSELSHELL
WINNETT
FORT BENTON
GERALDINE
WINIFRED
ROY
LEWISTOWN
GRASS RANGE
FOREST GROVE
HEATH
WHITE SULPHUR SPRINGS
MARTINSDALE
RIMELING
CLYDE PARK
EMIGRANT
SARDINEN
ABSAROKEE
REO LODGE
MABEN
WEST YELLOWSTONE
MONIDA
ARMSTEAD
JACKSON
WISDOM
TWIN BRIDGES
SHERIDAN
ALDER
ERRIS
KONRIS
PONY
WILLOW CREEK
THREE FORKS
MANHATTAN
TRIDENT
BELGRADE
MEHAMA
WHITEHALL
DIVIDE
BOULDER
TOWNSENDO
BADGERSBURG
ANACONDA
GEORGETOWN
DRUMMOND
GARRISON
AVON
CANYON CREEK
WOLF CREEK
WILSBORO
YORK
HELENA
CLARKSTON
LINCOLN
NELMVILLE
BORNER
LOLO
FRENCHTOWN
STEVENSVILLE
DANBY
BALDER
DALTON
SUN RIVER
BIMMS
CASCADE
ULM
STOCKETT
EDEN
BELT
WALTHAM
BIRNWOOD
AUGUSTA
FAIRFIELD
VALIER
BIG SANDY
GUTTON
CONRAD
OUPUYER
BARNES
BROWNING
EAST GLACIER PARK
WEST GLACIER
COLUMBIA FALLS
WHITEFISH
ELMO
HOT SPRINGS
RONAN
PLAINS
SAVALLI
EUREKA
TROY
STEVENSVILLE
VICTOR
WOODSIDE
HAMILTON
FLORENCE
SWEETGRASS
BUNBURY
CUT BANK
BEVIN
SALATA
JOPLIN
SOLO STORE
RUDYARD
ROGELARO
TURNER
LORING
OPHEIM
OUTLOOK
FLAXVILLE
BYMONO
WESTBY
RESERVE
MEDICINE LAKE
HOMESTEAD
FROID
BROCKTON
CULBERTSON
BAINVILLE
FAIRVIEW
POPLAR
WOLF POINT
FORT PECK
TAMPICO
GLASGOW
NASHUA
BATLON
COLE
SACO
DODSON
COBURG
BAVOT
RARLEM
CLEVELAND
CHINOOK
HAVRE
BIG SANDY
GERALDINE
WINIFRED
ROY
LEWISTOWN
GRASS RANGE
FOREST GROVE
HEATH
WINNETT
SAND SPRINGS
JORDAN
CIRCLE
GLENDIVE
WIBAUX
BAKER
MILES CITY
FORSYTH
HYSHAM
HARDIN
BILLINGS
BOZEMAN
LIVINGSTON
HELENA
GREAT FALLS
KALISPELL
LIBBY
THOMPSON FALLS
POLSON
SUPERIOR
MISSOULA
HAMILTON
PHILIPSBURG
ANACONDA
BUTTE
DILLON
VIRGINIA CITY
WHITEHALL
LEWISTOWN
STANFORD
WINNETT
ROUNDUP
RYEGATE
HARLOWTON
REDLODGE
BROADUS
EKALAKA
ALZADA
ALBION
HAMMOND
BIDDLE
MOLT
BRIDGER
JOLIET
LODGE GRASS
ST XAVIER
ASHLAND
LAME DEER
COLSTRIP
BUSBY
CROW AGENCY
GREYBULL
MEYPAR
MILDRED
TERRY
WIBAUX
SIDNEY
LAMBERT
MICHEL
BROCKWAY
LINDSAY
BLOOMFIELD
SAND SPRINGS
IRGOMAR
SUMATRA
BELSTONE
MUSSELSHELL
WINNETT
FORT BENTON
GERALDINE
WINIFRED
ROY
LEWISTOWN
GRASS RANGE
FOREST GROVE
HEATH
WHITE SULPHUR SPRINGS
MARTINSDALE
RIMELING
CLYDE PARK
EMIGRANT
SARDINEN
ABSAROKEE
REO LODGE
MABEN
WEST YELLOWSTONE
MONIDA
ARMSTEAD
JACKSON
WISDOM
TWIN BRIDGES
SHERIDAN
ALDER
ERRIS
KONRIS
PONY
WILLOW CREEK
THREE FORKS
MANHATTAN
TRIDENT
BELGRADE
MEHAMA
WHITEHALL
DIVIDE
BOULDER
TOWNSENDO
BADGERSBURG
ANACONDA
GEORGETOWN
DRUMMOND
GARRISON
AVON
CANYON CREEK
WOLF CREEK
WILSBORO
YORK
HELENA
CLARKSTON
LINCOLN
NELMVILLE
BORNER
LOLO
FRENCHTOWN
STEVENSVILLE
DANBY
BALDER
DALTON
SUN RIVER
BIMMS
CASCADE
ULM
STOCKETT
EDEN
BELT
WALTHAM
BIRNWOOD
AUGUSTA
FAIRFIELD
VALIER
BIG SANDY
GUTTON
CONRAD
OUPUYER
BARNES
BROWNING
EAST GLACIER PARK
WEST GLACIER
COLUMBIA FALLS
WHITEFISH
ELMO
HOT SPRINGS
RONAN
PLAINS
SAVALLI
EUREKA
TROY
STEVENSVILLE
VICTOR
WOODSIDE
HAMILTON
FLORENCE

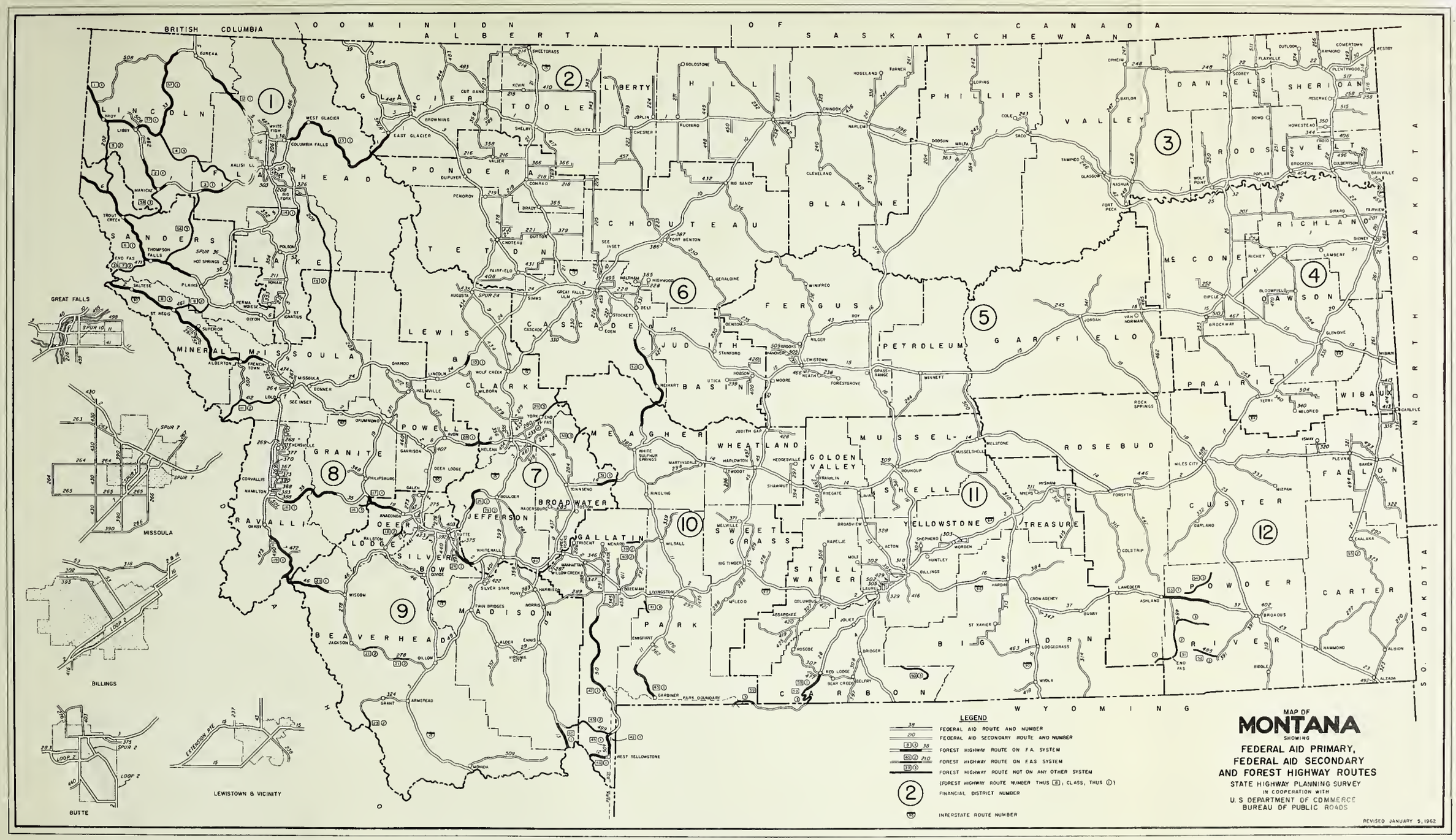
MAP OF
MONTANA
SHOWING
FEDERAL AID PRIMARY,
FEDERAL AID SECONDARY
AND FOREST HIGHWAY ROUTES
STATE HIGHWAY PLANNING SURVEY
IN COOPERATION WITH
U.S. DEPARTMENT OF COMMERCE
BUREAU OF PUBLIC ROADS
REVISED JANUARY 5, 1962
LEGEND
FEDERAL AID ROUTE AND NUMBER
FEDERAL AID SECONDARY ROUTE AND NUMBER
FOREST HIGHWAY ROUTE ON F.A. SYSTEM
FOREST HIGHWAY ROUTE ON F.A.S. SYSTEM
FOREST HIGHWAY ROUTE NOT ON ANY OTHER SYSTEM
(FOREST HIGHWAY ROUTE NUMBER THUS 8, CLASS, THUS 1)
FINANCIAL DISTRICT NUMBER
INTERSTATE ROUTE NUMBER
BRITISH COLUMBIA
ALBERTA
SASKATCHEWAN
DOMINION OF CANADA
WYOMING
NORTH DAKOTA
SOUTH DAKOTA
GREAT FALLS
MISSOULA
BILLINGS
BUTTE
LEWISTOWN & VICINITY

FAP NO 001

MONT OR U.S. ROUTE	SECTION DESCRIPTION	TYPE OF TRAFFIC	SECTION LENGTH	AVERAGE 24 HOUR TRAFFIC 1941	1951	1961	1962	1963	1964	CURRENT VEHICLE MILES
	MONTANA IDAHO LINE									
US 2		ALL VEHICLES	2.532	139	379	760				1924
		COMMERCIAL		35	113	100				253
		OUT OF STATE		15	102	209				529
	FAS 508									
US 2		ALL VEHICLES	11.403	151	414	830				9464
		COMMERCIAL		39	123	110				1254
		OUT OF STATE		16	112	228				2600
	TROY CITY LIMITS									
US 2		ALL VEHICLES	.497			1973				981
		COMMERCIAL								
		OUT OF STATE								
	TROY CITY LIMITS									
US 2		ALL VEHICLES	2.484	302	597	1356				5852
		COMMERCIAL		77	177	179				445
		OUT OF STATE		32	161	373				927
	FAS 202									
US 2		ALL VEHICLES	15.294	265	587	1256				19209
		COMMERCIAL		68	168	162				2478
		OUT OF STATE		28	178	386				5903
	LIBBY CITY LIMITS									
US 2		ALL VEHICLES	.132			3584				473
		COMMERCIAL								
		OUT OF STATE								
	FAP 33 CALIFORNIA AVE									
US 2		ALL VEHICLES	.742			3988				2959
		COMMERCIAL								
		OUT OF STATE								
	LIBBY CITY LIMITS									
US 2		ALL VEHICLES	2.656	574	1499	2886				7665
		COMMERCIAL		137	434	522				1386
		OUT OF STATE		64	453	519				1378
	FAS 482									
US 2		ALL VEHICLES	24.944	138	360	694				17311
		COMMERCIAL		33	104	90				2245
		OUT OF STATE		15	109	212				5288
	MANICKE JUNCTION									
US 2		ALL VEHICLES	19.700	157	311	619				12194
		COMMERCIAL		38	89	111				2187
		OUT OF STATE		18	94	190				3743
	FLATHEAD COUNTY LINE									

FAP NO 001

MONT OR U.S. ROUTE	SECTION DESCRIPTION	TYPE OF TRAFFIC	SECTION LENGTH	AVERAGE 24 HOUR TRAFFIC 1941	1951	1961	1962	1963	1964	CURRENT VEHICLE MILES
	FLATHEAD COUNTY LINE									
US 2		ALL VEHICLES	20.100	165	325	620				12462
		COMMERCIAL		40	93	112				2251
		OUT OF STATE		18	99	190				3819
	MARION JUNCTION									
US 2		ALL VEHICLES	19.699	312	708	943				18576
		COMMERCIAL		74	212	170				3349
		OUT OF STATE		35	189	171				3369
	FAS 424 & 503									
US 2		ALL VEHICLES	.212	1121	2542	3384				717
		COMMERCIAL		265	761	467				99
		OUT OF STATE		126	677	294				62
	KALISPELL CITY LIMITS									
US 2		ALL VEHICLES	.505			3598				1817
		COMMERCIAL								
		OUT OF STATE								
	FAP 5 MAIN ST									
US 2		ALL VEHICLES	.638			6524				4162
		COMMERCIAL								
		OUT OF STATE								
	KALISPELL CITY LIMITS									
US 2		ALL VEHICLES	.820	916	5174	6879				5641
		COMMERCIAL		239	1256	770				631
		OUT OF STATE		170	861	1417				1162
	FAS 317									
US 2		ALL VEHICLES	.558	901	5092	6769				3777
		COMMERCIAL		235	1236	758				423
		OUT OF STATE		167	848	1394				778
	FAS 206									
US 2		ALL VEHICLES	5.412	635	2697	2076				11235
		COMMERCIAL		166	655	233				1261
		OUT OF STATE		118	449	428				2316
	FAP 52 MONT 35									
US 2		ALL VEHICLES	10.056	461	1311	1580				15888
		COMMERCIAL		120	318	177				1780
		OUT OF STATE		86	218	325				3268
	FAP 38 MONT 40									
US 2		ALL VEHICLES	14.875	449	1563	1560				23205
		COMMERCIAL		96	359	214				3183
		OUT OF STATE		97	210	287				4269
	WEST GLACIER SPUR									

FAP NO 001

MONT OR U.S. ROUTE	SECTION DESCRIPTION	TYPE OF TRAFFIC	SECTION LENGTH	AVERAGE 24 HOUR TRAFFIC 1941	1951	1961	1962	1963	1964	CURRENT VEHICLE MILES
	WEST GLACIER SPUR	ALL VEHICLES		189	334	532				14791
US 2		COMMERCIAL	27.802	41	79	73				2030
		OUT OF STATE		42	98	98				2725
	GLACIER PARK BDRY	ALL VEHICLES		163	289	498				8417
US 2		COMMERCIAL	16.902	35	68	68				1149
		OUT OF STATE		36	85	92				1555
	GLACIER COUNTY LINE	ALL VEHICLES		183	388	604				6793
US 2		COMMERCIAL	11.247	39	91	83				934
		OUT OF STATE		40	114	111				1248
	EAST GLACIER SPUR	ALL VEHICLES		227	539	716				8070
US 2		COMMERCIAL	11.271	33	127	117				1319
		OUT OF STATE		14	158	152				1713
	PTW TO BROWNING	NONEXISTENT								
US 2		NONEXISTENT	1.290							
		NONEXISTENT								
	FAP 3 US 89	ALL VEHICLES		625	1063	1747				3959
US 2		COMMERCIAL	2.266	90	250	285				646
		OUT OF STATE		39	311	370				838
	FAP 3 US 89	ALL VEHICLES		441	725	925				10756
US 2		COMMERCIAL	11.628	72	191	169				1965
		OUT OF STATE		24	189	172				2000
	FAS 444	ALL VEHICLES		433	711	908				16036
US 2		COMMERCIAL	17.661	71	187	166				2932
		OUT OF STATE		24	185	169				2985
	FAS 358	ALL VEHICLES		902	1483	1893				2743
US 2		COMMERCIAL	1.449	148	390	346				501
		OUT OF STATE		49	386	352				510
	CUT BANK CITY LIMITS	ALL VEHICLES				2940				982
US 2		COMMERCIAL	.334							
		OUT OF STATE								
	FAS 213 CENTRAL AVE									

FAP NO 001

MONT OR U.S. ROUTE	SECTION DESCRIPTION	TYPE OF TRAFFIC	SECTION LENGTH	AVERAGE 24 HOUR TRAFFIC 1941	1951	1961	1962	1963	1964	CURRENT VEHICLE MILES
	FAS 213 CENTRAL AVE									
US 2		ALL VEHICLES	.705			4608				3249
		COMMERCIAL								
		OUT OF STATE								
	CUT BANK CITY LIMITS									
US 2		ALL VEHICLES	2.440	1315	1710	1697				4141
		COMMERCIAL		425	564	322				786
		OUT OF STATE		73	274	236				576
	FAS 389									
US 2		ALL VEHICLES	5.115	767	1034	1054				5391
		COMMERCIAL		248	358	195				997
		OUT OF STATE		43	176	156				798
	TOOLE COUNTY LINE									
US 2		ALL VEHICLES	15.079	552	880	1037				15637
		COMMERCIAL		178	305	192				2895
		OUT OF STATE		32	150	153				2307
	US 91 INTERCHANGE									
US 2		ALL VEHICLES	.373	1178	1790	1948				727
		COMMERCIAL		382	497	382				142
		OUT OF STATE		66	388	288				107
	SHELBY CITY LIMITS									
US 2		ALL VEHICLES	.627			2951				1850
		COMMERCIAL								
		OUT OF STATE								
	FAP 21 FORMER JCT									
US 2		ALL VEHICLES	.705			3030				2136
		COMMERCIAL								
		OUT OF STATE								
	SHELBY CITY LIMITS									
US 2		ALL VEHICLES	4.775	346	933	1154				5510
		COMMERCIAL		111	290	248				1184
		OUT OF STATE		41	162	163				778
	FAS 417									
US 2		ALL VEHICLES	18.494	244	657	812				15017
		COMMERCIAL		78	204	175				3236
		OUT OF STATE		29	114	114				2108
	FAS 343									
US 2		ALL VEHICLES	3.637	222	598	740				2691
		COMMERCIAL		71	186	159				578
		OUT OF STATE		27	104	104				378
	LIBERTY COUNTY LINE									

FAP NO 001

MONT OR U.S. ROUTE	SECTION DESCRIPTION	TYPE OF TRAFFIC	SECTION LENGTH	AVERAGE 24 HOUR TRAFFIC 1941	1951	1961	1962	1963	1964	CURRENT VEHICLE MILES
	LIBERTY COUNTY LINE	ALL VEHICLES		279	528	833				10640
US 2		COMMERCIAL	12.773	90	164	179				2286
		OUT OF STATE		33	92	117				1494
	FAS 409	ALL VEHICLES		296	655	962				1882
US 2		COMMERCIAL	1.956	96	203	207				405
		OUT OF STATE		35	114	136				266
	CHESTER CITY LIMITS	ALL VEHICLES								
US 2		COMMERCIAL	.859							
		OUT OF STATE								
	CHESTER CITY LIMITS	ALL VEHICLES		311	500	895				8265
US 2		COMMERCIAL	9.235	97	155	196				1810
		OUT OF STATE		36	87	165				1524
	FAS 224	ALL VEHICLES		320	501	880				672
US 2		COMMERCIAL	.764	101	156	193				147
		OUT OF STATE		31	87	162				124
	HILL COUNTY LINE	ALL VEHICLES		350	592	921				8248
US 2		COMMERCIAL	8.955	110	183	202				1809
		OUT OF STATE		33	103	169				1513
	FAS 432	ALL VEHICLES		382	646	1005				330
US 2		COMMERCIAL	.328	120	200	220				72
		OUT OF STATE		36	112	185				61
	FAS 231	ALL VEHICLES		395	647	940				5464
US 2		COMMERCIAL	5.813	102	175	206				1197
		OUT OF STATE		54	121	172				1000
	HINGHAM CITY LIMITS	ALL VEHICLES								
US 2		COMMERCIAL	.501							
		OUT OF STATE								
	HINGHAM CITY LIMITS	ALL VEHICLES		410	672	976				5203
US 2		COMMERCIAL	5.331	106	181	214				1141
		OUT OF STATE		56	125	179				954
	FAS 448 AND 449									

FAP NO 001

MONT OR U.S. ROUTE	SECTION DESCRIPTION	TYPE OF TRAFFIC	SECTION LENGTH	AVERAGE 24 HOUR TRAFFIC 1941	1951	1961	1962	1963	1964	CURRENT VEHICLE MILES
	FAS 448 AND 449									
US 2		ALL VEHICLES	10.006	370	606	880				8805
		COMMERCIAL		96	163	193				1931
		OUT OF STATE		50	113	161				1611
	FAS 450									
US 2		ALL VEHICLES	15.595	477	782	1136				17716
		COMMERCIAL		123	211	152				2370
		OUT OF STATE		65	146	158				2464
	FAP 10 US 87									
US 2		ALL VEHICLES	2.482	668	916	2642				6557
		COMMERCIAL		209	247	359				891
		OUT OF STATE		64	171	351				871
	HAVRE CITY LIMITS									
US 2		ALL VEHICLES	.627			7873				4936
		COMMERCIAL								
		OUT OF STATE								
	FAS 234 THIRD AVE									
US 2		ALL VEHICLES	.354			11087				3925
		COMMERCIAL								
		OUT OF STATE								
	FAS 232 SEVENTH AVE									
US 2		ALL VEHICLES	.438			7500				3285
		COMMERCIAL								
		OUT OF STATE								
	FAS 452 FOURTEENTH AVE									
US 2		ALL VEHICLES	.002			2695				5
		COMMERCIAL								
		OUT OF STATE								
	HAVRE CITY LIMITS									
US 2		ALL VEHICLES	7.951	675	1371	2089				16610
		COMMERCIAL		143	328	284				2258
		OUT OF STATE		78	275	278				2210
	BLAINE COUNTY LINE									
US 2		ALL VEHICLES	12.567	655	1179	1712				21515
		COMMERCIAL		140	282	312				3921
		OUT OF STATE		75	237	282				3544
	CHINOOK CITY LIMITS									
US 2		ALL VEHICLES	.040			1917				77
		COMMERCIAL								
		OUT OF STATE								
	FAS 240 MONTANA ST									

FAP NO 001

MONT OR U.S. ROUTE	SECTION DESCRIPTION	TYPE OF TRAFFIC	SECTION LENGTH	AVERAGE 24 HOUR TRAFFIC 1941	1951	1961	1962	1963	1964	CURRENT VEHICLE MILES
	FAS 240 MONTANA ST									
US 2		ALL VEHICLES	.462			2925				1351
		COMMERCIAL								
		OUT OF STATE								
	CHINOOK CITY LIMITS									
US 2		ALL VEHICLES	.514	825	1539	1780				915
		COMMERCIAL		175	460	324				167
		OUT OF STATE		94	283	294				151
	FAS 325									
US 2		ALL VEHICLES	7.999	624	1152	1386				11087
		COMMERCIAL		132	329	256				2048
		OUT OF STATE		71	226	238				1904
	FAS 436									
US 2		ALL VEHICLES	11.974	567	1047	1259				15075
		COMMERCIAL		120	299	233				2790
		OUT OF STATE		64	206	217				2598
	HARLEM CITY LIMITS									
US 2		ALL VEHICLES	.389			1882				732
		COMMERCIAL								
		OUT OF STATE								
	FAS 241 SMITH AVE									
US 2		ALL VEHICLES	.402			2037				819
		COMMERCIAL								
		OUT OF STATE								
	HARLEM CITY LIMITS									
US 2		ALL VEHICLES	.851	675	986	1473				1254
		COMMERCIAL		209	260	219				186
		OUT OF STATE		90	309	358				305
	FAS 396									
US 2		ALL VEHICLES	3.286	577	923	1308				4298
		COMMERCIAL		179	215	195				641
		OUT OF STATE		77	315	318				1045
	FAS 376									
US 2		ALL VEHICLES	16.836	366	584	828				13940
		COMMERCIAL		113	136	117				1970
		OUT OF STATE		48	199	222				3738
	PHILLIPS COUNTY LINE									
US 2		ALL VEHICLES	7.416	390	583	833				6178
		COMMERCIAL		121	136	117				868
		OUT OF STATE		52	199	223				1654
	DODSON CITY LIMITS									

FAP NO 001

MONT OR U.S. ROUTE	SECTION DESCRIPTION	TYPE OF TRAFFIC	SECTION LENGTH	AVERAGE 24 HOUR TRAFFIC 1941	1951	1961	1962	1963	1964	CURRENT VEHICLE MILES
	DODSON CITY LIMITS									
US 2		ALL VEHICLES COMMERCIAL OUT OF STATE	.261			893				233
	FAS 204									
US 2		ALL VEHICLES COMMERCIAL OUT OF STATE	.524			1062				556
	DODSON CITY LIMITS									
US 2		ALL VEHICLES COMMERCIAL OUT OF STATE	8.076	407 126 54	684 215 142	929 131 249				7503 1058 2011
	FAS 363									
US 2		ALL VEHICLES COMMERCIAL OUT OF STATE	8.970	410 127 54	864 272 179	1035 211 217				9284 1893 1946
	FAS 242									
US 2		ALL VEHICLES COMMERCIAL OUT OF STATE	.115	1165 361 154	1585 550 268	1748 309 255				201 36 29
	MALTA CITY LIMITS									
US 2		ALL VEHICLES COMMERCIAL OUT OF STATE	.081			1854				150
	FAP 16 CENTRAL AVE									
US 2		ALL VEHICLES COMMERCIAL OUT OF STATE	.835			1404				1172
	MALTA CITY LIMITS									
US 2		ALL VEHICLES COMMERCIAL OUT OF STATE	26.919	352 102 36	696 145 298	909 87 260				24469 2342 6999
	SACO CITY LIMITS									
US 2		ALL VEHICLES COMMERCIAL OUT OF STATE	.349			1048				366
	FAS 243									
US 2		ALL VEHICLES COMMERCIAL OUT OF STATE	.575			1191				685
	SACO CITY LIMITS									

FAP NO 001

MONT OR U.S. ROUTE	SECTION DESCRIPTION	TYPE OF TRAFFIC	SECTION LENGTH	AVERAGE 24 HOUR TRAFFIC 1941	1951	1961	1962	1963	1964	CURRENT VEHICLE MILES
	SACO CITY LIMITS									
US 2		ALL VEHICLES	1.515	500	719	898				1360
		COMMERCIAL		144	183	160				242
		OUT OF STATE		51	290	257				389
	VALLEY COUNTY LINE									
US 2		ALL VEHICLES	12.500	398	707	912				11400
		COMMERCIAL		115	180	162				2025
		OUT OF STATE		40	286	261				3263
	TOWN OF HINSDALE									
US 2		ALL VEHICLES	27.643	510	906	1169				32315
		COMMERCIAL		147	231	208				5750
		OUT OF STATE		52	366	334				9233
	GLASGOW CITY LIMITS									
US 2		ALL VEHICLES	.405			7365				2983
		COMMERCIAL								
		OUT OF STATE								
	FAP 42 SIXTH ST									
US 2		ALL VEHICLES	.447			7061				3156
		COMMERCIAL								
		OUT OF STATE								
	GLASGOW CITY LIMITS									
US 2		ALL VEHICLES	1.736	875	1139	3039				5276
		COMMERCIAL		315	343	313				543
		OUT OF STATE		87	257	611				1061
	FAS 247									
US 2		ALL VEHICLES	11.466	475	814	1275				14619
		COMMERCIAL		123	211	157				1800
		OUT OF STATE		46	220	230				2637
	NASHUA CITY LIMITS									
US 2		ALL VEHICLES	.715			1303				932
		COMMERCIAL								
		OUT OF STATE								
	FAS 249 SARGENT ST									
US 2		ALL VEHICLES	.164			1476				242
		COMMERCIAL								
		OUT OF STATE								
	NASHUA CITY LIMITS									
US 2		ALL VEHICLES	1.600	479	810	1033				1653
		COMMERCIAL		124	210	153				245
		OUT OF STATE		46	219	288				461
	FAS 438									

FAP NO 001

MONT OR U.S. ROUTE	SECTION DESCRIPTION	TYPE OF TRAFFIC	SECTION LENGTH	AVERAGE 24 HOUR TRAFFIC 1941	1951	1961	1962	1963	1964	CURRENT VEHICLE MILES
	FAS 438									
US 2		ALL VEHICLES	24.926	464	784	1001				24951
		COMMERCIAL		120	204	148				3689
		OUT OF STATE		45	213	279				6954
	ROOSEVELT CO LINE									
US 2		ALL VEHICLES	8.255	451	772	1279				10558
		COMMERCIAL		117	200	189				1560
		OUT OF STATE		44	209	359				2964
	FAS 250									
US 2		ALL VEHICLES	1.053	632	1082	1793				1888
		COMMERCIAL		164	280	265				279
		OUT OF STATE		62	292	504				531
	WOLF POINT CITY LIMITS									
US 2		ALL VEHICLES	.218			1811				395
		COMMERCIAL								
		OUT OF STATE								
	FAP 25 FOURTH AVE									
US 2		ALL VEHICLES	.358			2377				851
		COMMERCIAL								
		OUT OF STATE								
	WOLF POINT CITY LIMITS									
US 2		ALL VEHICLES	6.250	493	894	1327				8294
		COMMERCIAL		138	254	162				1013
		OUT OF STATE		71	323	256				1600
	FAP 32 MONT 13									
US 2		ALL VEHICLES	14.326	394	697	1065				15257
		COMMERCIAL		103	198	146				2092
		OUT OF STATE		68	252	233				3338
	POPLAR CITY LIMITS									
US 2		ALL VEHICLES	.375			2586				970
		COMMERCIAL								
		OUT OF STATE								
	POPLAR CITY LIMITS									
US 2		ALL VEHICLES	.132	418	913	1567				207
		COMMERCIAL		109	260	285				38
		OUT OF STATE		73	330	295				39
	FAS 415									
US 2		ALL VEHICLES	5.119	390	851	1461				7479
		COMMERCIAL		102	242	266				1362
		OUT OF STATE		68	307	275				1408
	FAS 251									

FAP NO 001

MONT OR U.S. ROUTE	SECTION DESCRIPTION	TYPE OF TRAFFIC	SECTION LENGTH	AVERAGE 24 HOUR TRAFFIC 1941	1951	1961	1962	1963	1964	CURRENT VEHICLE MILES
	FAS 251									
US 2		ALL VEHICLES	1.992	388	731	1071				2133
		COMMERCIAL		101	198	160				319
		OUT OF STATE		67	287	240				478
	FAS 480									
US 2		ALL VEHICLES	6.455	387	727	1066				6881
		COMMERCIAL		101	197	159				1026
		OUT OF STATE		67	286	239				1543
	FAS 404									
US 2		ALL VEHICLES	.015	494	898	1140				17
		COMMERCIAL		129	243	170				3
		OUT OF STATE		86	352	255				4
	BROCKTON CITY LIMITS									
US 2		ALL VEHICLES	.529			1250				661
		COMMERCIAL								
		OUT OF STATE								
	BROCKTON CITY LIMITS									
US 2		ALL VEHICLES	18.070	317	576	731				13209
		COMMERCIAL		83	156	109				1970
		OUT OF STATE		55	226	164				2963
	CULBERTSON CITY LIMITS									
US 2		ALL VEHICLES	.255			1089				278
		COMMERCIAL								
		OUT OF STATE								
	FAP 22 CLARK ST									
US 2		ALL VEHICLES	.049			1960				96
		COMMERCIAL								
		OUT OF STATE								
	FAP 22 CHARLES ST									
US 2		ALL VEHICLES	.459			1613				740
		COMMERCIAL								
		OUT OF STATE								
	CULBERTSON CITY LIMITS									
US 2		ALL VEHICLES	12.443	358	733	842				10477
		COMMERCIAL		118	188	155				1929
		OUT OF STATE		68	287	260				3235
	FAS 496									
US 2		ALL VEHICLES	1.463	319	653	750				1097
		COMMERCIAL		105	167	138				202
		OUT OF STATE		61	256	232				339
	FAS 327									

FAP NO 001

MONT OR U.S. ROUTE	SECTION DESCRIPTION	TYPE OF TRAFFIC	SECTION LENGTH	AVERAGE 24 HOUR TRAFFIC 1941	1951	1961	1962	1963	1964	CURRENT VEHICLE MILES
	FAS 327									
US 2		ALL VEHICLES	.348	310	635	729				254
		COMMERCIAL		102	162	134				47
		OUT OF STATE		59	249	243				85
	FAS 405									
US 2		ALL VEHICLES	7.898	313	671	729				5758
		COMMERCIAL		103	172	134				1058
		OUT OF STATE		59	262	243				1919
	MONT NORTH DAKOTA LINE									
	WEST GLACIER SPUR									
	FAP 1 NEAR WEST GLACIER									
		ALL VEHICLES	.310	350	525	800				248
		COMMERCIAL		52	77	41				13
		OUT OF STATE		76	100	392				122
	GLACIER PARK BOUNDARY									
	EAST GLACIER SPUR									
	FAP 1 NEAR EAST GLACIER									
MONT 49		ALL VEHICLES	11.850	75	155	228				2702
		COMMERCIAL		16	37	16				190
		OUT OF STATE		16	45	120				1422
	FAP 3 NEAR KIOWA									

FAP NO 002

MONT OR U.S. ROUTE	SECTION DESCRIPTION	TYPE OF TRAFFIC	SECTION LENGTH	AVERAGE 24 HOUR TRAFFIC 1941	1951	1961	1962	1963	1964	CURRENT VEHICLE MILES
	MONTANA IDAHO LINE									
US 10		ALL VEHICLES	34.109	663	999	1371				46763
		COMMERCIAL		108	244	184				6276
		OUT OF STATE		233	497	712				24286
	FAS 461									
US 10		ALL VEHICLES	.347	770	1160	1591				552
		COMMERCIAL		126	284	215				75
		OUT OF STATE		270	576	827				287
	TOWN OF SAINT REGIS									
US 10		ALL VEHICLES	12.362	698	1051	1442				17826
		COMMERCIAL		114	257	195				2411
		OUT OF STATE		245	522	750				9272
	SUPERIOR CITY LIMITS									
US 10		ALL VEHICLES	1.186			1554				1843
		COMMERCIAL								
		OUT OF STATE								
	RIVER ST INTERCHANGE									
US 10		ALL VEHICLES	.782			1500				1173
		COMMERCIAL								
		OUT OF STATE								
	SUPERIOR CITY LIMITS									
US 10		ALL VEHICLES	27.253	666	1142	1500				40880
		COMMERCIAL		109	275	203				5532
		OUT OF STATE		232	568	780				21257
	ALBERTON CITY LIMITS									
US 10		ALL VEHICLES	1.022			1935				1978
		COMMERCIAL								
		OUT OF STATE								
	FAS 507 ADAMS ST									
US 10		ALL VEHICLES	.300			1525				458
		COMMERCIAL								
		OUT OF STATE								
	ALBERTON CITY LIMITS									
US 10		ALL VEHICLES	.790	705	1370	1506				1190
		COMMERCIAL		116	329	282				223
		OUT OF STATE		246	681	536				423
	MISSOULA COUNTY LINE									
US 10		ALL VEHICLES	12.783	742	1326	1592				20351
		COMMERCIAL		122	319	298				3809
		OUT OF STATE		258	659	567				7248
	FAS 263 FRENCHTOWN									

FAP NO 002

MONT OR U.S. ROUTE	SECTION DESCRIPTION	TYPE OF TRAFFIC	SECTION LENGTH	AVERAGE 24 HOUR TRAFFIC 1941	1951	1961	1962	1963	1964	CURRENT VEHICLE MILES
	FAS 263 FRENCHTOWN									
US 10		ALL VEHICLES	4.920	750	1431	1915				9422
		COMMERCIAL		124	344	358				1761
		OUT OF STATE		261	711	682				3355
	FAS 474									
US 10		ALL VEHICLES	2.068	794	1516	2029				4196
		COMMERCIAL		131	364	379				784
		OUT OF STATE		277	754	722				1493
	FAP 5 US 93									
US 10		ALL VEHICLES	5.423	1362	2325	4118				22332
		COMMERCIAL		224	609	622				3373
		OUT OF STATE		474	766	1087				5895
	FAS 430									
US 10		ALL VEHICLES	1.564	2595	4429	7845				12270
		COMMERCIAL		426	1161	1185				1853
		OUT OF STATE		903	1459	2071				3239
	MISSOULA CITY LIMITS									
US 10		ALL VEHICLES	.147			7900				1161
		COMMERCIAL								
		OUT OF STATE								
	FAS 263 SHERWOOD ST									
US 10		ALL VEHICLES	.314			8110				2547
		COMMERCIAL								
		OUT OF STATE								
	FAS 390 LINCOLN ST									
US 10		ALL VEHICLES	.877			9705				8511
		COMMERCIAL								
		OUT OF STATE								
	ORANGE STREET SPUR									
US 10		ALL VEHICLES	.223			10414				2322
		COMMERCIAL								
		OUT OF STATE								
	FAP 7 HIGGINS AVE									
US 10		ALL VEHICLES	.374			9537				3567
		COMMERCIAL								
		OUT OF STATE								
	MADISON STREET SPUR									
US 10		ALL VEHICLES	.208			9036				1879
		COMMERCIAL								
		OUT OF STATE								
	FAS 267 VANBUREN ST									

FAP NO 002

MONT OR U.S. ROUTE	SECTION DESCRIPTION	TYPE OF TRAFFIC	SECTION LENGTH	AVERAGE 24 HOUR TRAFFIC 1941	1951	1961	1962	1963	1964	CURRENT VEHICLE MILES
US 10	FAS 267 VANBUREN ST	ALL VEHICLES	.359			6233				2238
		COMMERCIAL								
		OUT OF STATE								
US 10	MISSOULA CITY LIMITS	ALL VEHICLES	5.966	2099	3753	5445				32485
		COMMERCIAL		344	876	800				4773
		OUT OF STATE		729	1237	1525				9098
US 10	FAP 24 MONT 20	ALL VEHICLES	12.100	1290	2044	2355				28496
		COMMERCIAL		196	464	346				4187
		OUT OF STATE		292	748	659				7974
US 10	TOWN OF CLINTON	ALL VEHICLES	8.476	1117	1739	1953				16554
		COMMERCIAL		170	395	287				2433
		OUT OF STATE		253	637	547				4636
US 10	GRANITE COUNTY LINE	ALL VEHICLES	23.082	1069	1686	1894				43717
		COMMERCIAL		162	383	278				6417
		OUT OF STATE		242	617	530				12233
US 10	DRUMMOND CITY LIMITS	ALL VEHICLES	.406			2639				1071
		COMMERCIAL								
		OUT OF STATE								
US 10	FAP 19 MAIN ST	ALL VEHICLES	.445			2703				1203
		COMMERCIAL								
		OUT OF STATE								
US 10	DRUMMOND CITY LIMITS	ALL VEHICLES	1.368	1070	1800	1966				2689
		COMMERCIAL		208	374	322				440
		OUT OF STATE		265	770	627				858
US 10	FAS 271	ALL VEHICLES	4.645	1130	1713	1830				8500
		COMMERCIAL		213	355	300				1394
		OUT OF STATE		279	732	598				2778
US 10	POWELL COUNTY LINE	ALL VEHICLES	1.589	1079	1448	1798				2857
		COMMERCIAL		203	300	295				469
		OUT OF STATE		267	620	580				922
	JENS INTERCHANGE									

FAP NO 002

MONT OR U.S. ROUTE	SECTION DESCRIPTION	TYPE OF TRAFFIC	SECTION LENGTH	AVERAGE 24 HOUR TRAFFIC 1941	1951	1961	1962	1963	1964	CURRENT VEHICLE MILES
	JENS INTERCHANGE									
US 10		ALL VEHICLES	3.995	1079	1448	1798				7183
		COMMERCIAL		203	300	295				1179
		OUT OF STATE		267	620	580				2317
	GOLD CREEK INTERCHANGE									
US 10		ALL VEHICLES	8.450	1281	1720	2135				18041
		COMMERCIAL		241	356	301				2543
		OUT OF STATE		317	736	608				5138
	FAP 8 US 12									
US 10		ALL VEHICLES	4.835	698	1279	1784				8626
		COMMERCIAL		136	278	252				1218
		OUT OF STATE		148	508	428				2069
	FAS 407									
US 10		ALL VEHICLES	5.150	717	1413	1956				10073
		COMMERCIAL		140	307	276				1421
		OUT OF STATE		152	562	469				2415
	DEER LODGE INTERCHANGE N									
US 10		ALL VEHICLES	1.336			950				1269
		COMMERCIAL				201				269
		OUT OF STATE				369				493
	DEER LODGE CITY LIMITS									
US 10		ALL VEHICLES	.259			950				246
		COMMERCIAL				201				52
		OUT OF STATE				369				96
	DEER LODGE CITY LIMITS									
US 10		ALL VEHICLES	1.418			950				1347
		COMMERCIAL				201				285
		OUT OF STATE				369				523
	DEER LODGE INTERCHANGE S									
US 10		ALL VEHICLES	7.535	860	1595	1974				14874
		COMMERCIAL		168	346	278				2095
		OUT OF STATE		182	634	474				3572
	DEER LODGE COUNTY LINE									
US 10		ALL VEHICLES	2.072	895	1541	1847				3827
		COMMERCIAL		175	334	260				539
		OUT OF STATE		190	612	443				918
	FAS 273									
US 10		ALL VEHICLES	4.782	1129	1506	1993				9531
		COMMERCIAL		221	327	281				1344
		OUT OF STATE		239	599	478				2286
	FAP 47 MONT 48									

FAP NO 002

MONT OR U.S. ROUTE	SECTION DESCRIPTION	TYPE OF TRAFFIC	SECTION LENGTH	AVERAGE 24 HOUR TRAFFIC 1941	1951	1961	1962	1963	1964	CURRENT VEHICLE MILES
	FAP 47 MONT 48	ALL VEHICLES		860	928	1399				6163
US 10		COMMERCIAL	4.405	168	201	197				868
		OUT OF STATE		182	369	336				1480
	FAS 275	ALL VEHICLES		758	948	1543				5168
US 10		COMMERCIAL	3.349	148	206	218				730
		OUT OF STATE		161	377	370				1239
	FAP 19 US 10A	ALL VEHICLES		1715	2520	3127				1904
US 10		COMMERCIAL	.609	289	587	342				208
		OUT OF STATE		135	475	535				326
	SILVER BOW CO LINE	ALL VEHICLES		1947	2821	3127				3277
US 10		COMMERCIAL	1.048	328	658	342				358
		OUT OF STATE		153	530	535				561
	FAS 441	ALL VEHICLES		1962	2843	3151				23724
US 10		COMMERCIAL	7.529	330	663	345				2598
		OUT OF STATE		154	534	540				4066
	FAP 3 US 91	ALL VEHICLES		3135	4501	4468				15593
US 10		COMMERCIAL	3.490	548	1075	525				1832
		OUT OF STATE		248	846	770				2687
	BREWERY BY PASS	ALL VEHICLES		2820	3300	2882				3297
US 10		COMMERCIAL	1.144	423	475	193				221
		OUT OF STATE		224	608	545				623
	BUTTE CITY LIMITS	ALL VEHICLES				7768				2929
US 10		COMMERCIAL	.377							
		OUT OF STATE								
	FAP 2 LOOP FRONT ST	ALL VEHICLES				5375				2795
US 10		COMMERCIAL	.520							
		OUT OF STATE								
	FAS 440 MONTANA ST	ALL VEHICLES				2836				5868
US 10		COMMERCIAL	2.069							
		OUT OF STATE								
	BUTTE CITY LIMITS									

FAP NO 002

MONT OR U.S. ROUTE	SECTION DESCRIPTION	TYPE OF TRAFFIC	SECTION LENGTH	AVERAGE 24 HOUR TRAFFIC 1941	1951	1961	1962	1963	1964	CURRENT VEHICLE MILES
	BUTTE CITY LIMITS	ALL VEHICLES		1910	3248	5428				8164
US 10		COMMERCIAL	1.504	325	763	684				1029
		OUT OF STATE		246	998	1049				1578
	FAS 392	ALL VEHICLES		1445	2562	4510				3518
US 10		COMMERCIAL	.780	246	602	568				443
		OUT OF STATE		186	787	1004				783
	FAS 393	ALL VEHICLES		1879	2663	3300				11576
US 10		COMMERCIAL	3.508	319	626	416				1459
		OUT OF STATE		242	819	881				3091
	FAS 375	ALL VEHICLES		966	1369	1697				9133
US 10		COMMERCIAL	5.382	164	322	214				1152
		OUT OF STATE		125	421	453				2438
	JEFFERSON COUNTY LINE	ALL VEHICLES		1025	1393	1611				14004
US 10		COMMERCIAL	8.693	174	327	203				1765
		OUT OF STATE		132	428	430				3738
	FAP 29 MONT 41	ALL VEHICLES		912	1261	1414				11708
US 10		COMMERCIAL	8.280	162	303	192				1590
		OUT OF STATE		129	395	402				3329
	FAS 401 MONT 287	ALL VEHICLES		1105	1407	2080				87
US 10		COMMERCIAL	.042	196	338	283				12
		OUT OF STATE		156	441	591				25
	WHITEHALL CITY LIMITS	ALL VEHICLES				2366				823
US 10		COMMERCIAL	.348							
		OUT OF STATE								
	FAS 399 WHITEHALL ST	ALL VEHICLES				2022				1361
US 10		COMMERCIAL	.673							
		OUT OF STATE								
	WHITEHALL CITY LIMITS	ALL VEHICLES		898	1229	1455				7813
US 10		COMMERCIAL	5.370	159	259	284				1525
		OUT OF STATE		126	444	361				1939
	FAS 281									

FAP NO 002

MONT OR U.S. ROUTE	SECTION DESCRIPTION	TYPE OF TRAFFIC	SECTION LENGTH	AVERAGE 24 HOUR TRAFFIC 1941	1951	1961	1962	1963	1964	CURRENT VEHICLE MILES
	FAS 281									
US 10		ALL VEHICLES	.947	808	1106	1310				1241
		COMMERCIAL		144	233	255				241
		OUT OF STATE		113	399	325				308
	FAS 359									
US 10		ALL VEHICLES	12.718	691	999	1220				15516
		COMMERCIAL		123	210	238				3027
		OUT OF STATE		97	360	303				3854
MONT 287A	FAP 13									
US 10		ALL VEHICLES	5.275	545	1019	1232				6499
		COMMERCIAL		97	223	240				1266
		OUT OF STATE		77	338	306				1614
	BROADWATER COUNTY LINE									
US 10		ALL VEHICLES	4.639	568	1030	1214				5632
		COMMERCIAL		101	225	237				1099
		OUT OF STATE		80	341	301				1396
US 12	FAP 8									
US 10		ALL VEHICLES	.112	890	1700	1929				216
		COMMERCIAL		172	449	386				43
		OUT OF STATE		177	422	444				50
	GALLATIN COUNTY LINE									
US 10		ALL VEHICLES	2.185	915	1735	2022				4418
		COMMERCIAL		177	458	404				883
		OUT OF STATE		185	430	465				1016
	THREE FORKS CITY LIMITS									
US 10		ALL VEHICLES	.387			2394				926
		COMMERCIAL								
		OUT OF STATE								
	FAS 287 MAIN ST									
US 10		ALL VEHICLES	.463			4220				1954
		COMMERCIAL								
		OUT OF STATE								
	THREE FORK CITY LIMITS									
US 10		ALL VEHICLES	2.529	1102	1890	2361				5971
		COMMERCIAL		213	499	321				812
		OUT OF STATE		219	469	406				1027
	FAS 286									
US 10		ALL VEHICLES	8.384	1229	1932	2163				18135
		COMMERCIAL		237	510	333				2792
		OUT OF STATE		245	479	463				3882
	MANHATTAN CITY LIMITS									

FAP NO 002

MONT OR U.S. ROUTE	SECTION DESCRIPTION	TYPE OF TRAFFIC	SECTION LENGTH	AVERAGE 24 HOUR TRAFFIC 1941	1951	1961	1962	1963	1964	CURRENT VEHICLE MILES
	MANHATTAN CITY LIMITS									
US 10		ALL VEHICLES COMMERCIAL OUT OF STATE	.497			2470				1228
	FAS 346 BROADWAY									
US 10		ALL VEHICLES COMMERCIAL OUT OF STATE	.345			2673				922
	MANHATTAN CITY LIMITS									
US 10		ALL VEHICLES COMMERCIAL OUT OF STATE	.021	1455 274 333	2213 534 613	2648 360 567				56 8 12
	FAS 288									
US 10		ALL VEHICLES COMMERCIAL OUT OF STATE	8.518	1338 252 306	2088 503 579	2318 357 496				19745 3041 4225
	BELGRADE CITY LIMITS									
US 10		ALL VEHICLES COMMERCIAL OUT OF STATE	.456			2805				1279
	FAS 290 AND 347 BROADWAY									
US 10		ALL VEHICLES COMMERCIAL OUT OF STATE	.457			3009				1375
	BELGRADE CITY LIMITS									
US 10		ALL VEHICLES COMMERCIAL OUT OF STATE	6.114	1781 335 408	2573 620 713	2981 459 638				18226 2806 3901
	FAS 411									
US 10		ALL VEHICLES COMMERCIAL OUT OF STATE	2.368	2094 394 480	2864 691 794	3752 578 803				8885 1369 1902
	BOZEMAN CITY LIMITS									
US 10		ALL VEHICLES COMMERCIAL OUT OF STATE	.934			5641				5269
	FAP 50 MAIN ST									
US 10		ALL VEHICLES COMMERCIAL OUT OF STATE	.578			11957				6911
	FAS 293 ROUSE AVE									

FAP NO 002

MONT OR U.S. ROUTE	SECTION DESCRIPTION	TYPE OF TRAFFIC	SECTION LENGTH	AVERAGE 24 HOUR TRAFFIC 1941	1951	1961	1962	1963	1964	CURRENT VEHICLE MILES
	FAS 293 ROUSE AVE									
US 10		ALL VEHICLES COMMERCIAL OUT OF STATE	1.160			5454				6327
	BOZEMAN CITY LIMITS									
US 10		ALL VEHICLES COMMERCIAL OUT OF STATE	3.705	845 175 136	1798 436 549	2679 465 565				9926 1723 2093
	BEAR CANYON INTERCHANGE									
US 10		ALL VEHICLES COMMERCIAL OUT OF STATE	3.318	771 160 124	1639 397 501	2443 421 520				8106 1397 1725
	TRAIL CREEK INTERCHANGE									
US 10		ALL VEHICLES COMMERCIAL OUT OF STATE	4.923	742 154 120	1578 382 482	2351 409 510				11574 2014 2511
	PARK COUNTY LINE									
US 10		ALL VEHICLES COMMERCIAL OUT OF STATE	10.754	836 173 135	1581 383 483	2360 411 515				25379 4420 5538
	LIVINGSTON CITY LIMITS									
US 10		ALL VEHICLES COMMERCIAL OUT OF STATE	.790			2640				2086
	FAP 11 US 89									
US 10		ALL VEHICLES COMMERCIAL OUT OF STATE	1.232			5672				6988
	LIVINGSTON CITY LIMITS									
US 10		ALL VEHICLES COMMERCIAL OUT OF STATE	1.509	758 135 190	1409 379 406	4100 713 650				6187 1076 981
	FAS 295									
US 10		ALL VEHICLES COMMERCIAL OUT OF STATE	3.595	723 128 177	1823 490 525	2850 496 590				10246 1783 2121
	FAP 11 US 89									
US 10		ALL VEHICLES COMMERCIAL OUT OF STATE	2.680	431 77 106	1088 293 313	1701 380 352				4559 1018 943
	FAS 475									

FAP NO 002

MONT OR U.S. ROUTE	SECTION DESCRIPTION	TYPE OF TRAFFIC	SECTION LENGTH	AVERAGE 24 HOUR TRAFFIC 1941	1951	1961	1962	1963	1964	CURRENT VEHICLE MILES
	FAS 475									
US 10		ALL VEHICLES	10.924	420	1059	1655				18079
		COMMERCIAL		74	285	286				3124
		OUT OF STATE		103	305	343				3747
	SWEETGRASS COUNTY LINE									
US 10		ALL VEHICLES	14.434	642	1071	1647				23773
		COMMERCIAL		114	288	285				4114
		OUT OF STATE		157	309	341				4922
	BIG TIMBER CITY LIMITS									
US 10		ALL VEHICLES	.263			2185				575
		COMMERCIAL								
		OUT OF STATE								
	FAS 298 MCLEOD ST									
US 10		ALL VEHICLES	.206			3179				655
		COMMERCIAL								
		OUT OF STATE								
	FAP 45 FIRST AVE									
US 10		ALL VEHICLES	.418			1782				745
		COMMERCIAL								
		OUT OF STATE								
	BIG TIMBER CITY LIMITS									
US 10		ALL VEHICLES	9.070	624	1194	1630				14784
		COMMERCIAL		138	280	282				2558
		OUT OF STATE		176	352	331				3002
	FAS 478									
US 10		ALL VEHICLES	12.886	545	1044	1425				18363
		COMMERCIAL		121	244	247				3183
		OUT OF STATE		154	308	289				3724
	STILLWATER COUNTY LINE									
US 10		ALL VEHICLES	16.910	672	1178	1394				23573
		COMMERCIAL		148	276	241				4075
		OUT OF STATE		190	347	283				4786
	FAS 306									
US 10		ALL VEHICLES	.730	736	1484	1631				1191
		COMMERCIAL		163	357	282				206
		OUT OF STATE		210	422	331				242
	COLUMBUS CITY LIMITS									
US 10		ALL VEHICLES	.382			2753				1052
		COMMERCIAL								
		OUT OF STATE								
	FAS 307 PRATTEN ST									

FAP NO 002

MONT OR U.S. ROUTE	SECTION DESCRIPTION	TYPE OF TRAFFIC	SECTION LENGTH	AVERAGE 24 HOUR TRAFFIC 1941	1951	1961	1962	1963	1964	CURRENT VEHICLE MILES
	FAS 307 PRATTEN ST									
US 10		ALL VEHICLES				2530				521
		COMMERCIAL	.206							
		OUT OF STATE								
	COLUMBUS CITY LIMITS									
US 10		ALL VEHICLES		700	1571	1845				37544
		COMMERCIAL	20.349	168	378	319				6491
		OUT OF STATE		184	447	375				7631
	YELLOWSTONE COUNTY LINE									
US 10		ALL VEHICLES		1080	1890	2444				12582
		COMMERCIAL	5.148	260	455	423				2178
		OUT OF STATE		284	538	496				2553
	LAUREL CITY LIMITS									
US 10		ALL VEHICLES				4613				2357
		COMMERCIAL	.511							
		OUT OF STATE								
	FAP 4 FIRST AVE									
US 10		ALL VEHICLES				6764				3551
		COMMERCIAL	.525							
		OUT OF STATE								
	LAUREL CITY LIMITS									
US 10		ALL VEHICLES		3395	5400	6203				19967
		COMMERCIAL	3.219	822	1379	980				3155
		OUT OF STATE		595	1122	1080				3477
	FAS 305									
US 10		ALL VEHICLES		3030	4775	5549				7979
		COMMERCIAL	1.438	734	1219	871				1252
		OUT OF STATE		531	992	1050				1510
	BEGIN 4 LANE DIVIDED									
US 10		ALL VEHICLES		2280	3640	4197				26957
		COMMERCIAL	6.423	552	929	658				4226
		OUT OF STATE		400	756	1020				6551
	SOUTH FRONTAGE ROAD									
US 10		ALL VEHICLES		3520	5610	6450				3148
		COMMERCIAL	.488	853	1432	1010				493
		OUT OF STATE		617	1165	1150				561
	FAS 305									
US 10		ALL VEHICLES		4600	7325	8439				14026
		COMMERCIAL	1.662	1114	1870	1325				2202
		OUT OF STATE		806	1522	1600				2659
	BILLINGS CITY LIMITS									

FAP NO 002

MONT OR U.S. ROUTE	SECTION DESCRIPTION	TYPE OF TRAFFIC	SECTION LENGTH	AVERAGE 24 HOUR TRAFFIC 1941	1951	1961	1962	1963	1964	CURRENT VEHICLE MILES
	BILLINGS CITY LIMITS									
US 10		ALL VEHICLES	1.355			8905				12066
		COMMERCIAL								
		OUT OF STATE								
	FAS 395 30TH ST									
US 10		ALL VEHICLES	.217			9210				1999
		COMMERCIAL								
		OUT OF STATE								
	FAP 53 27TH ST									
US 10		ALL VEHICLES	1.010			8905				8994
		COMMERCIAL								
		OUT OF STATE								
	LOOP RTE 2 13TH ST									
US 10		ALL VEHICLES	.049			10610				520
		COMMERCIAL								
		OUT OF STATE								
	BILLINGS CITY LIMITS									
US 10		ALL VEHICLES	.305	5080	7100	10260				3129
		COMMERCIAL		1005	1813	1574				480
		OUT OF STATE		730	1476	1443				440
	FAP 16 US 87									
US 10		ALL VEHICLES	.262	1622	3805	7154				1874
		COMMERCIAL		393	1189	1123				294
		OUT OF STATE		285	715	816				214
	LOOP RTE 2									
US 10		ALL VEHICLES	.463	2335	5476	10296				4767
		COMMERCIAL		565	1711	1616				748
		OUT OF STATE		410	1029	1174				544
	FAS 318									
US 10		ALL VEHICLES	2.809	1622	3803	7150				20084
		COMMERCIAL		392	1188	1123				3155
		OUT OF STATE		285	715	815				2289
	FAP 16 US 87									
US 10		ALL VEHICLES	7.625	1006	2146	2473				18857
		COMMERCIAL		269	596	356				2715
		OUT OF STATE		268	540	511				3896
	FAS 304									
US 10		ALL VEHICLES	4.893	909	1960	2117				10358
		COMMERCIAL		243	545	305				1492
		OUT OF STATE		242	493	438				2143
	FAS 303									

FAP NO 002

MONT OR U.S. ROUTE	SECTION DESCRIPTION	TYPE OF TRAFFIC	SECTION LENGTH	AVERAGE 24 HOUR TRAFFIC 1941	1951	1961	1962	1963	1964	CURRENT VEHICLE MILES
US 10	FAS 303	ALL VEHICLES	4.614	702	1920	1842				8499
		COMMERCIAL		188	534	295				1361
		OUT OF STATE		187	483	381				1758
US 10	FAS 303 NEAR WORDEN	ALL VEHICLES	8.502	615	1450	1728				14691
		COMMERCIAL		165	384	270				2296
		OUT OF STATE		164	454	327				2780
US 10	FAS 303 NEAR NIBBE	ALL VEHICLES	23.951	546	1196	1196				28645
		COMMERCIAL		146	253	191				4575
		OUT OF STATE		146	483	317				7592
US 10	FAS 310	ALL VEHICLES	2.468	499	1003	1094				2700
		COMMERCIAL		134	232	175				432
		OUT OF STATE		134	442	290				716
US 10	FAP 48 MONT 47	ALL VEHICLES	2.202	515	1086	1084				2387
		COMMERCIAL		137	251	180				396
		OUT OF STATE		137	478	282				621
US 10	TREASURE COUNTY LINE	ALL VEHICLES	14.335	523	942	1044				14966
		COMMERCIAL		140	218	179				2566
		OUT OF STATE		140	415	289				4143
US 10	FAS 311	ALL VEHICLES	3.959	606	1057	1265				5008
		COMMERCIAL		162	258	220				871
		OUT OF STATE		161	423	388				1536
US 10	FAS 312	ALL VEHICLES	4.284	520	981	1298				5561
		COMMERCIAL		139	236	226				968
		OUT OF STATE		139	342	398				1705
US 10	FAS 415	ALL VEHICLES	6.227	475	895	1185				7379
		COMMERCIAL		127	216	206				1263
		OUT OF STATE		127	312	363				2260
US 10	ROSEBUD COUNTY LINE	ALL VEHICLES	9.522	582	1023	1122				10684
		COMMERCIAL		156	246	230				2190
		OUT OF STATE		156	356	344				3276
	FAS 315									

FAP NO 002

MONT OR U.S. ROUTE	SECTION DESCRIPTION	TYPE OF TRAFFIC	SECTION LENGTH	AVERAGE 24 HOUR TRAFFIC 1941	1951	1961	1962	1963	1964	CURRENT VEHICLE MILES
	FAS 315									
US 10		ALL VEHICLES	6.106	702	1198	1332				8133
		COMMERCIAL		187	299	270				1649
		OUT OF STATE		170	394	374				2284
	FORSYTH CITY LIMITS									
US 10		ALL VEHICLES	.225			1410				317
		COMMERCIAL								
		OUT OF STATE								
	FAP 14 US 12									
US 10		ALL VEHICLES	1.560			1906				2973
		COMMERCIAL								
		OUT OF STATE								
	FORSYTH CITY LIMITS									
US 10		ALL VEHICLES	8.639	653	1161	1417				12241
		COMMERCIAL		174	257	224				1935
		OUT OF STATE		159	389	367				3171
	FAS 447									
US 10		ALL VEHICLES	.636	578	1028	1255				798
		COMMERCIAL		154	228	198				126
		OUT OF STATE		140	345	325				207
	FAS 446									
US 10		ALL VEHICLES	14.888	566	1006	1228				18282
		COMMERCIAL		151	223	194				2888
		OUT OF STATE		137	337	318				4734
	CUSTER COUNTY LINE									
US 10		ALL VEHICLES	18.578	511	1071	1432				26604
		COMMERCIAL		136	237	226				4199
		OUT OF STATE		124	401	371				6892
	MILES CITY LIMITS									
US 10		ALL VEHICLES	.572			4392				2512
		COMMERCIAL								
		OUT OF STATE								
	FAP 18 7TH ST									
US 10		ALL VEHICLES	.437			8229				3596
		COMMERCIAL								
		OUT OF STATE								
	FAP 23 MAIN ST									
US 10		ALL VEHICLES	.552			4731				2612
		COMMERCIAL								
		OUT OF STATE								
	MILES CITY LIMITS									

FAP NO 002

MONT OR U.S. ROUTE	SECTION DESCRIPTION	TYPE OF TRAFFIC	SECTION LENGTH	AVERAGE 24 HOUR TRAFFIC 1941	1951	1961	1962	1963	1964	CURRENT VEHICLE MILES
	MILES CITY LIMITS									
US 10		ALL VEHICLES	1.076	1258	2134	3907				4204
		COMMERCIAL		269	532	481				518
		OUT OF STATE		240	442	680				732
	FAP 17 US 12									
US 12		ALL VEHICLES	13.702	187	455	543				7440
		COMMERCIAL		40	103	70				959
		OUT OF STATE		28	106	110				1507
	FAS 333									
US 12		ALL VEHICLES	33.751	126	275	586				19778
		COMMERCIAL		27	62	76				2565
		OUT OF STATE		19	64	88				2970
	FALLON COUNTY LINE									
US 12		ALL VEHICLES	6.065	89	281	451				2735
		COMMERCIAL		19	63	60				364
		OUT OF STATE		13	65	162				983
	FAS 320									
US 12		ALL VEHICLES	12.357	133	328	498				6154
		COMMERCIAL		29	74	71				877
		OUT OF STATE		20	76	175				2162
	PLEVNA CITY LIMITS									
US 12		ALL VEHICLES	.359			691				248
		COMMERCIAL								
		OUT OF STATE								
	FAS 321 & 494 MAIN ST									
US 12		ALL VEHICLES	.398			775				308
		COMMERCIAL								
		OUT OF STATE								
	PLEVNA CITY LIMITS									
US 12		ALL VEHICLES	11.724	213	540	794				9309
		COMMERCIAL		46	151	113				1325
		OUT OF STATE		32	127	279				3271
	BAKER CITY LIMITS									
US 12		ALL VEHICLES	.439			2225				977
		COMMERCIAL								
		OUT OF STATE								
	FAP 27 MAIN ST									
US 12		ALL VEHICLES	.932			1666				1553
		COMMERCIAL								
		OUT OF STATE								
	BAKER CITY LIMITS									

FAP NO 002

MONT OR U.S. ROUTE	SECTION DESCRIPTION	TYPE OF TRAFFIC	SECTION LENGTH	AVERAGE 24 HOUR TRAFFIC 1941	1951	1961	1962	1963	1964	CURRENT VEHICLE MILES
US 12	BAKER CITY LIMITS	ALL VEHICLES COMMERCIAL OUT OF STATE	11.685	144 33 42	345 96 81	747 106 263				8729 1239 3073
	MONTANA DAKOTA LINE									
	LOOP FAP 2 BUTTE									
	FAP 2 US 10	ALL VEHICLES COMMERCIAL OUT OF STATE	1.417	1665 325 95	2720 600 160	3143 216 130				4454 306 184
	BUTTE CITY LIMITS	ALL VEHICLES COMMERCIAL OUT OF STATE	.629			8140				5120
	SPUR FAP 2 UTAH AVE	ALL VEHICLES COMMERCIAL OUT OF STATE	2.136			8972				19164
	FAP 2 HOLMES AVE ~~**SPUR FAP 2 BUTTE**~~									
	LOOP 2 FRONT ST	ALL VEHICLES COMMERCIAL OUT OF STATE	.828			7222				5980
	FAP 3 PARK ST									
	LOOP FAP 2 BOZEMAN									
	FAP 2 SEVENTH AVE	NONEXISTENT NONEXISTENT NONEXISTENT	1.818							
	FAP 2 MAIN ST									
	LOOP FAP 2 BILLINGS									
	FAP 2 WEST OF BILLINGS									

FAP NO 002

MONT OR U.S. ROUTE	SECTION DESCRIPTION	TYPE OF TRAFFIC	SECTION LENGTH	AVERAGE 24 HOUR TRAFFIC 1941	1951	1961	1962	1963	1964	CURRENT VEHICLE MILES
	FAP 2 WEST OF BILLINGS	ALL VEHICLES COMMERCIAL OUT OF STATE	.245			10480 1470 289				2568 360 71
	BILLINGS CITY LIMITS	ALL VEHICLES COMMERCIAL OUT OF STATE	2.352			8526				20053
	BILLINGS CITY LIMITS	ALL VEHICLES COMMERCIAL OUT OF STATE	.097			4450 630 120				432 61 12
	BILLINGS CITY LIMITS	ALL VEHICLES COMMERCIAL OUT OF STATE	.068			4430				301
	FAP 2 1ST AVE N	ALL VEHICLES COMMERCIAL OUT OF STATE	.064			3030				194
	BILLINGS CITY LIMITS	ALL VEHICLES COMMERCIAL OUT OF STATE	.645			4875 992 298				3144 640 192
	FAP 2 US 10									

FAP NO 003

MONT OR U.S. ROUTE	SECTION DESCRIPTION	TYPE OF TRAFFIC	SECTION LENGTH	AVERAGE 24 HOUR TRAFFIC 1941	1951	1961	1962	1963	1964	CURRENT VEHICLE MILES
	MONTANA-IDAHO LINE									
US 91		ALL VEHICLES	.518	182	346	515				267
		COMMERCIAL		40	89	114				59
		OUT OF STATE		14	141	207				107
	MONIDA INTERCHANGE FAS509									
US 91		ALL VEHICLES	14.561	190	362	539				7848
		COMMERCIAL		42	93	114				1660
		OUT OF STATE		15	147	212				3087
	LIMA CITY LIMITS									
US 91		ALL VEHICLES	.098			539				53
		COMMERCIAL								
		OUT OF STATE								
	LIMA INTERCHANGE									
US 91		ALL VEHICLES	.209			547				114
		COMMERCIAL								
		OUT OF STATE								
	LIMA CITY LIMITS									
US 91		ALL VEHICLES	28.935	277	440	547				15827
		COMMERCIAL		61	113	101				2922
		OUT OF STATE		22	179	213				6163
	FAS 324									
US 91		ALL VEHICLES	15.872	332	501	820				13015
		COMMERCIAL		73	129	153				2428
		OUT OF STATE		26	203	270				4285
	FAS 278									
US 91		ALL VEHICLES	3.477	587	886	1450				5042
		COMMERCIAL		129	228	254				883
		OUT OF STATE		47	359	338				1175
	DILLON CITY LIMITS									
US 91		ALL VEHICLES	1.419			3501				4968
		COMMERCIAL								
		OUT OF STATE								
	DILLON CITY LIMITS									
US 91		ALL VEHICLES	.025	1033	1350	2900				73
		COMMERCIAL		227	363	235				6
		OUT OF STATE		83	305	358				9
	FAP 49-MONT 41									
US 91		ALL VEHICLES	22.506	460	624	760				17105
		COMMERCIAL		101	168	118				2656
		OUT OF STATE		37	141	169				3804
	MADISON COUNTY LINE									

FAP NO 003

MONT OR U.S. ROUTE	SECTION DESCRIPTION	TYPE OF TRAFFIC	SECTION LENGTH	AVERAGE 24 HOUR TRAFFIC 1941	1951	1961	1962	1963	1964	CURRENT VEHICLE MILES
	MADISON COUNTY LINE									
US 91		ALL VEHICLES	7.283	389	580	587				4275
		COMMERCIAL		86	156	91				663
		OUT OF STATE		31	131	130				947
	SILVER BOW COUNTY LINE									
US 91		ALL VEHICLES	9.988	428	625	777				7761
		COMMERCIAL		94	168	120				1199
		OUT OF STATE		34	141	170				1698
	FAP 46-MONT 43									
US 91		ALL VEHICLES	18.134	583	733	783				14199
		COMMERCIAL		128	224	121				2194
		OUT OF STATE		47	138	150				2720
	FAS 423									
US 91		ALL VEHICLES	1.328	902	1133	1211				1608
		COMMERCIAL		198	346	188				250
		OUT OF STATE		73	213	231				307
	FAP 2 US 10 BEGIN COINC									
US 91		ALL VEHICLES	3.490	3135	4501	4468				15593
		COMMERCIAL		548	1075	525				1832
		OUT OF STATE		248	846	770				2687
	BREWERY BY PASS									
US 91		ALL VEHICLES	1.144	2820	3300	2882				3297
		COMMERCIAL		423	475	193				221
		OUT OF STATE		224	608	545				623
	BUTTE CITY LMTS END COINC									
US 91		ALL VEHICLES	.600			8257				4954
		COMMERCIAL								
		OUT OF STATE								
	FAS 276-PARK ST									
US 91		ALL VEHICLES	.178			13281				2364
		COMMERCIAL								
		OUT OF STATE								
	FAS 403 MAIN ST									
US 91		ALL VEHICLES	.160			13537				2166
		COMMERCIAL								
		OUT OF STATE								
	FAP 2 SPUR ARIZONA ST									
US 91		ALL VEHICLES	.584			5173				3021
		COMMERCIAL								
		OUT OF STATE								
	FAS 375 GAYLORD ST									

FAP NO 003

MONT OR U.S. ROUTE	SECTION DESCRIPTION	TYPE OF TRAFFIC	SECTION LENGTH	AVERAGE 24 HOUR TRAFFIC 1941	1951	1961	1962	1963	1964	CURRENT VEHICLE MILES
US 91	FAS 375 GAYLORD ST BUTTE CITY LIMITS	ALL VEHICLES COMMERCIAL OUT OF STATE	.072			3133				226
US 91	BUTTE CITY LIMITS JEFFERSON COUNTY LINE	ALL VEHICLES COMMERCIAL OUT OF STATE	3.838	1400 326 161	2199 484 329	1783 177 223				6843 679 856
US 91	JEFFERSON COUNTY LINE TOWN OF BASIN	ALL VEHICLES COMMERCIAL OUT OF STATE	21.315	536 103 51	741 163 110	838 83 105				17862 1769 2238
US 91	TOWN OF BASIN BOULDER CITY LIMITS	ALL VEHICLES COMMERCIAL OUT OF STATE	9.000	512 99 48	707 156 105	800 79 100				7200 711 900
US 91	BOULDER CITY LIMITS FAS 399-MAIN ST	ALL VEHICLES COMMERCIAL OUT OF STATE	.641			1028				659
US 91	FAS 399-MAIN ST BOULDER CITY LIMITS	ALL VEHICLES COMMERCIAL OUT OF STATE	.490			1192				584
US 91	BOULDER CITY LIMITS TOWN OF JEFFERSON CITY	ALL VEHICLES COMMERCIAL OUT OF STATE	12.000	576 111 54	566 111 85	811 80 101				9732 960 1212
US 91	TOWN OF JEFFERSON CITY FAS 518	ALL VEHICLES COMMERCIAL OUT OF STATE	11.694	718 138 68	705 138 106	1010 101 127				11811 1181 1485
US 91	FAS 518 FAS 481	ALL VEHICLES COMMERCIAL OUT OF STATE	1.465	764 147 72	750 147 113	1075 106 134				1575 155 196
US 91	FAS 481 LEWIS & CLARK COUNTY LINE	ALL VEHICLES COMMERCIAL OUT OF STATE	.554	775 149 73	760 149 115	1090 108 136				604 60 75

FAP NO 003

MONT OR U.S. ROUTE	SECTION DESCRIPTION	TYPE OF TRAFFIC	SECTION LENGTH	AVERAGE 24 HOUR TRAFFIC 1941	1951	1961	1962	1963	1964	CURRENT VEHICLE MILES
	LEWIS & CLARK COUNTY LINE									
US 91		ALL VEHICLES	2.508	714	849	1114				2794
		COMMERCIAL		75	166	110				276
		OUT OF STATE		87	127	139				349
	FAP 8-US 12									
US 91		ALL VEHICLES	.035			4340				152
		COMMERCIAL				538				19
		OUT OF STATE				622				22
	HELENA CITY LIMITS									
US 91		ALL VEHICLES	1.002			6463				6476
		COMMERCIAL								
		OUT OF STATE								
	FAP 3 LOOP-MONTANA AVE									
US 91		ALL VEHICLES	.827			4632				3831
		COMMERCIAL								
		OUT OF STATE								
	FAS 454-MAIN ST									
US 91		ALL VEHICLES	.038			10347				393
		COMMERCIAL								
		OUT OF STATE								
	FAP 8-NEILL AVE									
US 91		ALL VEHICLES	.377			7221				2722
		COMMERCIAL								
		OUT OF STATE								
	FAP 8 SPUR-LYNDALE AVE									
US 91		ALL VEHICLES	.929			4756				4418
		COMMERCIAL								
		OUT OF STATE								
	FAP 3 LOOP-MONTANA AVE									
US 91		ALL VEHICLES	.578			3740				2162
		COMMERCIAL								
		OUT OF STATE								
	HELENA CITY LIMITS									
US 91		ALL VEHICLES	5.080	1139	1695	2292				11643
		COMMERCIAL		218	434	312				1585
		OUT OF STATE		108	381	413				2098
	FAS 453									
US 91		ALL VEHICLES	.998	765	1139	1540				1537
		COMMERCIAL		146	292	209				209
		OUT OF STATE		72	256	277				276
	FAS 279									

FAP NO 003

MONT OR U.S. ROUTE	SECTION DESCRIPTION	TYPE OF TRAFFIC	SECTION LENGTH	AVERAGE 24 HOUR TRAFFIC 1941	1951	1961	1962	1963	1964	CURRENT VEHICLE MILES
US 91	FAS 279 – FAP 9-MONT 287	ALL VEHICLES	27.741	585	868	1107				30709
		COMMERCIAL		104	190	154				4272
		OUT OF STATE		74	246	232				6436
US 91	FAP 9-MONT 287 – CASCADE COUNTY LINE	ALL VEHICLES	15.078	546	783	1114				16797
		COMMERCIAL		87	173	226				3408
		OUT OF STATE		117	205	189				2850
US 91	CASCADE COUNTY LINE – CASCADE CITY LIMITS	ALL VEHICLES	16.303	540	802	1090				17770
		COMMERCIAL		86	178	221				3603
		OUT OF STATE		116	210	185				3016
US 91	CASCADE CITY LIMITS – FAS 330-CENTRAL AVE	ALL VEHICLES	.658			1516				998
		COMMERCIAL								
		OUT OF STATE								
US 91	FAS 330-CENTRAL AVE – CASCADE CITY LIMITS	ALL VEHICLES	.444			1639				728
		COMMERCIAL								
		OUT OF STATE								
US 91	CASCADE CITY LIMITS – ULM INTERCHANGE FAS 330	ALL VEHICLES	14.380	650	909	1611				23166
		COMMERCIAL		103	201	327				4702
		OUT OF STATE		139	238	274				3940
US 91	ULM INTERCHANGE FAS 330 – SPUR FAP 3 10TH AVE S	ALL VEHICLES	9.256	1005	1402	2306				21344
		COMMERCIAL		159	311	468				4332
		OUT OF STATE		215	366	392				3628
US 91	SPUR FAP 3 10TH AVE S – GREAT FALLS CITY LIMITS	ALL VEHICLES	.053	1275	2540	6615				351
		COMMERCIAL		202	555	551				29
		OUT OF STATE		272	655	650				34
US 91	GREAT FALLS CITY LIMITS – FAP 10-CENTRAL AVE	ALL VEHICLES	1.238			5555				6877
		COMMERCIAL								
		OUT OF STATE								
US 91	FAP 10-CENTRAL AVE – GREAT FALLS CITY LIMITS	ALL VEHICLES	1.477			7808				11532
		COMMERCIAL								
		OUT OF STATE								

FAP NO 003

MONT OR U.S. ROUTE	SECTION DESCRIPTION	TYPE OF TRAFFIC	SECTION LENGTH	AVERAGE 24 HOUR TRAFFIC 1941	1951	1961	1962	1963	1964	CURRENT VEHICLE MILES
	GREAT FALLS CITY LIMITS									
US 91		ALL VEHICLES	5.285	1567	2746	3920				20717
		COMMERCIAL		440	768	741				3916
		OUT OF STATE		67	321	445				2352
	MANCHESTER INTERCHANGE									
US 91		ALL VEHICLES	4.110	1443	2528	3609				14833
		COMMERCIAL		405	707	682				2803
		OUT OF STATE		62	295	410				1685
	VAUGHN INTERCHANGE US 91									
US 89		ALL VEHICLES	7.618	815	1303	2113				16097
		COMMERCIAL		234	354	372				2834
		OUT OF STATE		50	152	235				1790
	FAP 24-MONT 20									
US 89		ALL VEHICLES	12.103	475	617	799				9670
		COMMERCIAL		105	161	122				1477
		OUT OF STATE		52	96	87				1053
	TETON COUNTY LINE									
US 89		ALL VEHICLES	.475	383	570	809				384
		COMMERCIAL		85	149	155				74
		OUT OF STATE		42	80	85				40
	FAS 431									
US 89		ALL VEHICLES	2.490	604	898	1275				3175
		COMMERCIAL		134	235	245				610
		OUT OF STATE		66	125	133				331
	FAIRFIELD CITY LIMITS									
US 89		ALL VEHICLES	.111			1293				144
		COMMERCIAL								
		OUT OF STATE								
	FAS 408-THIRD AVE									
US 89		ALL VEHICLES	.755			1363				1029
		COMMERCIAL								
		OUT OF STATE								
	FAIRFIELD CITY LIMITS									
US 89		ALL VEHICLES	16.488	375	639	653				10767
		COMMERCIAL		83	173	109				1797
		OUT OF STATE		40	112	135				2226
	CHOTEAU CITY LIMITS									
US 89		ALL VEHICLES	.731			1438				1051
		COMMERCIAL								
		OUT OF STATE								
	FAP 9-DIVISION ST									

FAP NO 003

MONT OR U.S. ROUTE	SECTION DESCRIPTION	TYPE OF TRAFFIC	SECTION LENGTH	AVERAGE 24 HOUR TRAFFIC 1941	1951	1961	1962	1963	1964	CURRENT VEHICLE MILES
	FAP 9-DIVISION ST									
US 89		ALL VEHICLES COMMERCIAL OUT OF STATE	.098			2594				254
	FAS 221-FIRST ST									
US 89		ALL VEHICLES COMMERCIAL OUT OF STATE	.637			2148				1368
	CHOTEAU CITY LIMITS									
US 89		ALL VEHICLES COMMERCIAL OUT OF STATE	20.554	383 47 28	397 84 155	562 130 160				11551 2672 3289
	FAS 219									
US 89		ALL VEHICLES COMMERCIAL OUT OF STATE	5.630	205 26 15	273 58 106	330 73 115				1858 411 647
	PONDERA COUNTY LINE									
US 89		ALL VEHICLES COMMERCIAL OUT OF STATE	15.989	215 28 16	272 58 106	272 60 110				4349 959 1759
	FAS 216									
US 89		ALL VEHICLES COMMERCIAL OUT OF STATE	4.994	197 25 14	265 62 86	326 72 110				1628 360 549
	GLACIER COUNTY LINE									
US 89		ALL VEHICLES COMMERCIAL OUT OF STATE	21.276	173 22 12	300 70 98	434 56 103				9234 1191 2191
	FAP 1 US 2 BEGIN COINC									
US 89		ALL VEHICLES COMMERCIAL OUT OF STATE	2.266	625 90 39	1063 250 311	1747 285 370				3959 646 838
	FAP1 US2 FUTURE END COINC									
US 89		ALL VEHICLES COMMERCIAL OUT OF STATE	.885	700 101 44	1075 253 315	2022 330 429				1789 292 380
	BROWNING CITY LIMITS									
US 89		ALL VEHICLES COMMERCIAL OUT OF STATE	.178			2200				392
	FAS 464 EAST BROADWAY									

FAP NO 003

MONT OR U.S. ROUTE	SECTION DESCRIPTION	TYPE OF TRAFFIC	SECTION LENGTH	AVERAGE 24 HOUR TRAFFIC 1941	1951	1961	1962	1963	1964	CURRENT VEHICLE MILES
US 89	FAS 464 EAST BROADWAY	ALL VEHICLES	.541			2946				1594
		COMMERCIAL								
		OUT OF STATE								
US 89	BROWNING CITY LIMITS	ALL VEHICLES	.089	515	953	1520				135
		COMMERCIAL		99	224	119				11
		OUT OF STATE		101	279	430				38
US 89	FAP 1 US 2 PTW	ALL VEHICLES	11.987	219	360	545				6533
		COMMERCIAL		42	85	43				515
		OUT OF STATE		43	105	250				2997
US 89	EAST GLACIER SPUR	ALL VEHICLES	6.132	193	376	500				3066
		COMMERCIAL		28	80	37				227
		OUT OF STATE		12	147	241				1478
US 89	FAS 445	ALL VEHICLES	14.000	193	376	500				7000
		COMMERCIAL		28	80	37				518
		OUT OF STATE		12	147	241				3374
US 89	GOING TO THE SUN HIGHWAY	ALL VEHICLES	6.674	198	386	513				3424
		COMMERCIAL		29	82	38				254
		OUT OF STATE		12	151	247				1648
US 89	FAS 464	ALL VEHICLES	5.593	188	368	489				2735
		COMMERCIAL		27	78	36				201
		OUT OF STATE		12	143	236				1320
US 89	FAP 39-MONT 17	ALL VEHICLES	6.176	113	128	315				1945
		COMMERCIAL		16	26	23				142
		OUT OF STATE		7	69	152				939
	MONTANA CANADA LINE									
	FAP 3 LOOP HELENA									
	FAP 3 11TH AVE	ALL VEHICLES	.531			7526				3996
		COMMERCIAL								
		OUT OF STATE								
	SPUR FAP 8 LYNDALE AVE									

FAP NO 003

MONT OR U.S. ROUTE	SECTION DESCRIPTION	TYPE OF TRAFFIC	SECTION LENGTH	AVERAGE 24 HOUR TRAFFIC 1941	1951	1961	1962	1963	1964	CURRENT VEHICLE MILES
	SPUR FAP 8 LYNDALE AVE	ALL VEHICLES COMMERCIAL OUT OF STATE	.743			2751				2044
	CEDAR ST INTERCHANGE FAP3									
	FAP 3 SPUR GT FALLS									
	FAP 3 NEAR GT FALLS	ALL VEHICLES COMMERCIAL OUT OF STATE	.023		2817 781 68	11040 552 530				254 13 12
	GT FALLS CITY LIMITS	ALL VEHICLES COMMERCIAL OUT OF STATE	.350			11224				3928
	GT FALLS CITY LIMITS	ALL VEHICLES COMMERCIAL OUT OF STATE	.447		2911 807 70	11400 570 535				5096 255 239
	GT FALLS CITY LIMITS	ALL VEHICLES COMMERCIAL OUT OF STATE	.393			11400				4480
	FAP 41-10TH AVE SOUTH									

FAP NO 004

MONT OR U.S. ROUTE	SECTION DESCRIPTION	TYPE OF TRAFFIC	SECTION LENGTH	AVERAGE 24 HOUR TRAFFIC 1941	1951	1961	1962	1963	1964	CURRENT VEHICLE MILES
	MONTANA WYOMING LINE									
US 310		ALL VEHICLES	24.777	446	620	780				19326
		COMMERCIAL		191	201	124				3072
		OUT OF STATE		72	231	273				6764
	FAS 308									
US 310		ALL VEHICLES	.930	765	1202	1497				1392
		COMMERCIAL		327	420	226				210
		OUT OF STATE		124	310	385				358
	BRIDGER CITY LIMITS									
US 310		ALL VEHICLES	.521			2373				1236
		COMMERCIAL								
		OUT OF STATE								
	BRIDGER CITY LIMITS									
US 310		ALL VEHICLES	6.499	725	1240	1407				9144
		COMMERCIAL		310	392	276				1794
		OUT OF STATE		117	310	293				1904
	FROMBERG CITY LIMITS									
US 310		ALL VEHICLES	.429			1600				686
		COMMERCIAL								
		OUT OF STATE								
	FROMBERG CITY LIMITS									
US 310		ALL VEHICLES	9.575	830	1098	1352				12945
		COMMERCIAL		355	347	265				2537
		OUT OF STATE		134	275	281				2691
	FAP 28-US 312									
US 310		ALL VEHICLES	8.057	1261	1829	2395				19297
		COMMERCIAL		459	515	445				3585
		OUT OF STATE		214	441	362				2917
	YELLOWSTONE COUNTY LINE									
US 310		ALL VEHICLES	3.273	1330	2110	2831				9266
		COMMERCIAL		484	594	527				1725
		OUT OF STATE		226	508	427				1398
	LAUREL CITY LIMITS									
US 310		ALL VEHICLES	.623			4519				2815
		COMMERCIAL								
		OUT OF STATE								
	FAP 2-MAIN STREET									

FAP NO 005

MONT OR U.S. ROUTE	SECTION DESCRIPTION	TYPE OF TRAFFIC	SECTION LENGTH	AVERAGE 24 HOUR TRAFFIC 1941	1951	1961	1962	1963	1964	CURRENT VEHICLE MILES
	FAP 2-US 10 NEAR DESMET									
US 93		ALL VEHICLES	15.199	740	1264	1615				24546
		COMMERCIAL		153	331	250				3800
		OUT OF STATE		87	221	202				3070
	LAKE COUNTY LINE									
US 93		ALL VEHICLES	12.446	873	1280	1721				21420
		COMMERCIAL		180	336	267				3323
		OUT OF STATE		103	224	215				2676
	FAP 6-US 10 A									
US 93		ALL VEHICLES	5.114	654	1156	1393				7124
		COMMERCIAL		123	327	202				1033
		OUT OF STATE		78	201	177				905
	ST IGNATIUS CITY LIMITS									
US 93		ALL VEHICLES	.114			1026				117
		COMMERCIAL								
		OUT OF STATE								
	ST IGNATIUS CITY LIMITS									
US 93		ALL VEHICLES	9.348	894	1168	1451				13564
		COMMERCIAL		229	330	210				1963
		OUT OF STATE		99	204	184				1720
	FAS 212									
US 93		ALL VEHICLES	4.479	966	1217	1917				8586
		COMMERCIAL		247	344	278				1245
		OUT OF STATE		106	213	243				1088
	RONAN CITY LIMITS									
US 93		ALL VEHICLES	.676			2285				1545
		COMMERCIAL								
		OUT OF STATE								
	FAS 211-HST									
US 93		ALL VEHICLES	.255			1959				500
		COMMERCIAL								
		OUT OF STATE								
	RONAN CITY LIMITS									
US 93		ALL VEHICLES	11.644	956	1329	1651				19224
		COMMERCIAL		245	371	215				2503
		OUT OF STATE		105	225	195				2271
	FAP 52 MONT 35									
US 93		ALL VEHICLES	1.318	1380	1785	2567				3383
		COMMERCIAL		342	534	288				380
		OUT OF STATE		126	235	231				304
	POLSON CITY LIMITS									

FAP NO 005

MONT OR U.S. ROUTE	SECTION DESCRIPTION	TYPE OF TRAFFIC	SECTION LENGTH	AVERAGE 24 HOUR TRAFFIC 1941	1951	1961	1962	1963	1964	CURRENT VEHICLE MILES
	POLSON CITY LIMITS									
US 93		ALL VEHICLES	.597			2713				1620
		COMMERCIAL								
		OUT OF STATE								
	FAS 354-MAIN ST									
US 93		ALL VEHICLES	.065			1195				78
		COMMERCIAL								
		OUT OF STATE								
	POLSON CITY LIMITS									
US 93		ALL VEHICLES	16.459	584	546	786				12937
		COMMERCIAL		144	172	85				1399
		OUT OF STATE		53	81	183				3012
	FAP 36-MONT 28									
US 93		ALL VEHICLES	5.697	383	577	687				3914
		COMMERCIAL		69	182	69				393
		OUT OF STATE		44	85	181				1031
	FAS 352									
US 93		ALL VEHICLES	10.280	434	578	662				6805
		COMMERCIAL		78	185	66				678
		OUT OF STATE		50	112	174				1789
	FLATHEAD COUNTY LINE									
US 93		ALL VEHICLES	11.041	759	914	1158				12785
		COMMERCIAL		137	293	116				1281
		OUT OF STATE		88	178	305				3368
	FAS 208									
US 93		ALL VEHICLES	5.459	998	1577	2765				15094
		COMMERCIAL		181	506	368				2009
		OUT OF STATE		115	307	343				1872
	FAS 207 & 317									
US 93		ALL VEHICLES	1.788	1246	1969	3257				5824
		COMMERCIAL		232	632	407				728
		OUT OF STATE		117	383	474				848
	KALISPELL CITY LIMITS									
US 93		ALL VEHICLES	1.153			6133				7071
		COMMERCIAL								
		OUT OF STATE								
	FAP 1-IDAHO ST									
US 93		ALL VEHICLES	.753			1866				1405
		COMMERCIAL								
		OUT OF STATE								
	KALISPELL CITY LIMITS									

FAP NO 005

MONT OR U.S. ROUTE	SECTION DESCRIPTION	TYPE OF TRAFFIC	SECTION LENGTH	AVERAGE 24 HOUR TRAFFIC 1941	1951	1961	1962	1963	1964	CURRENT VEHICLE MILES
	KALISPELL CITY LIMITS									
US 93		ALL VEHICLES	11.741	942	1199	1324				15545
		COMMERCIAL		268	274	132				1550
		OUT OF STATE		89	102	120				1409
	FAP 38-MONT 40									
US 93		ALL VEHICLES	1.640	1040	2021	2514				4123
		COMMERCIAL		296	478	266				436
		OUT OF STATE		99	145	229				376
	WHITEFISH CITY LIMITS									
US 93		ALL VEHICLES	.668			3094				2067
		COMMERCIAL								
		OUT OF STATE								
	FAS 487-BAKER ST									
US 93		ALL VEHICLES	.295			2507				740
		COMMERCIAL								
		OUT OF STATE								
	WHITEFISH CITY LIMITS									
US 93		ALL VEHICLES	4.405	293	615	1064				4687
		COMMERCIAL		86	146	201				885
		OUT OF STATE		3	45	113				498
	FAS 456									
US 93		ALL VEHICLES	6.743	154	323	559				3769
		COMMERCIAL		45	77	106				715
		OUT OF STATE		2	25	59				398
	FAS 424									
US 93		ALL VEHICLES	17.694	89	174	399				7060
		COMMERCIAL		30	41	75				1327
		OUT OF STATE		1	12	42				743
	LINCOLN COUNTY LINE									
US 93		ALL VEHICLES	21.400	121	244	475				10165
		COMMERCIAL		41	58	90				1926
		OUT OF STATE		1	18	50				1070
	EUREKA CITY LIMITS									
US 93		ALL VEHICLES	1.190			1200				1428
		COMMERCIAL								
		OUT OF STATE								
	EUREKA CITY LIMITS									
US 93		ALL VEHICLES	1.370	240	455	818				1121
		COMMERCIAL		70	108	155				212
		OUT OF STATE		2	33	87				119
	FAP 33-MONT 37									

FAP NO 005

MONT OR U.S. ROUTE	SECTION DESCRIPTION	TYPE OF TRAFFIC	SECTION LENGTH	AVERAGE 24 HOUR TRAFFIC 1941	1951	1961	1962	1963	1964	CURRENT VEHICLE MILES
US 93	FAP 33-MONT 37	ALL VEHICLES	6.546	48	75	204				1335
		COMMERCIAL		13	18	50				327
		OUT OF STATE		1	5	44				288
	MONTANA-CANADA LINE									

FAP NO 006

MONT OR U.S. ROUTE	SECTION DESCRIPTION	TYPE OF TRAFFIC	SECTION LENGTH	AVERAGE 24 HOUR TRAFFIC 1941	1951	1961	1962	1963	1964	CURRENT VEHICLE MILES
	MONTANA-IDAHO LINE									
		ALL VEHICLES		142	340	434				5091
US 10A		COMMERCIAL	11.730	27	105	66				774
		OUT OF STATE		31	149	192				2252
	FAS 202									
		ALL VEHICLES		111	304	475				9073
US 10A		COMMERCIAL	19.100	21	98	77				1471
		OUT OF STATE		25	124	196				3744
	TOWN OF TROUT CREEK									
		ALL VEHICLES		170	418	483				8363
US 10A		COMMERCIAL	17.315	34	135	78				1351
		OUT OF STATE		38	171	199				3446
	FAS 471									
		ALL VEHICLES		316	779	900				1317
US 10A		COMMERCIAL	1.463	63	252	146				214
		OUT OF STATE		72	318	372				544
	THOMPSON FALLS CITY LIMIT									
		ALL VEHICLES				2363				2481
US 10A		COMMERCIAL	1.050							
		OUT OF STATE								
	THOMPSON FALLS CITY LIMIT									
		ALL VEHICLES		262	507	667				16146
US 10A		COMMERCIAL	24.207	49	185	108				2614
		OUT OF STATE		42	72	275				6657
	PLAINS CITY LIMITS									
		ALL VEHICLES				1745				972
US 10A		COMMERCIAL	.557							
		OUT OF STATE								
	PLAINS CITY LIMITS									
		ALL VEHICLES		502	922	975				371
US 10A		COMMERCIAL	.380	108	336	197				75
		OUT OF STATE		44	130	132				50
	FAP 36-MONT 28									
		ALL VEHICLES		319	447	465				3810
US 10A		COMMERCIAL	8.193	69	155	71				582
		OUT OF STATE		28	56	63				516
	FAS 461									
		ALL VEHICLES		235	329	342				3614
US 10A		COMMERCIAL	10.568	51	114	52				550
		OUT OF STATE		21	41	47				497
	FAS 382									

FAP NO 006

MONT OR U.S. ROUTE	SECTION DESCRIPTION	TYPE OF TRAFFIC	SECTION LENGTH	AVERAGE 24 HOUR TRAFFIC 1941	1951	1961	1962	1963	1964	CURRENT VEHICLE MILES
	FAS 382									
US 10A		ALL VEHICLES		371	464	495				9796
		COMMERCIAL	19.789	80	150	72				1425
		OUT OF STATE		33	53	66				1306
	LAKE COUNTY LINE									
US 10A		ALL VEHICLES		358	756	690				637
		COMMERCIAL	.923	78	245	101				93
		OUT OF STATE		32	86	84				78
	FAP 5-US 93 NEAR RAVALLI									

FAP NO 007

MONT OR U.S. ROUTE	SECTION DESCRIPTION	TYPE OF TRAFFIC	SECTION LENGTH	AVERAGE 24 HOUR TRAFFIC 1941	1951	1961	1962	1963	1964	CURRENT VEHICLE MILES
	MONTANA-IDAHO LINE									
US 93		ALL VEHICLES	13.024	156	181	351				4571
		COMMERCIAL		37	51	85				1107
		OUT OF STATE		11	21	68				886
	FAS 472									
US 93		ALL VEHICLES	10.539	194	224	435				4584
		COMMERCIAL		45	63	105				1107
		OUT OF STATE		14	26	85				896
	FAS 490									
US 93		ALL VEHICLES	2.909	250	290	562				1635
		COMMERCIAL		59	81	136				396
		OUT OF STATE		18	34	110				320
	FAS 473									
US 93		ALL VEHICLES	4.023	388	449	871				3504
		COMMERCIAL		91	126	213				857
		OUT OF STATE		28	52	144				579
	DARBY CITY LIMITS									
US 93		ALL VEHICLES	.723			1621				1172
		COMMERCIAL								
		OUT OF STATE								
	DARBY CITY LIMITS									
US 93		ALL VEHICLES	13.341	380	749	1100				14675
		COMMERCIAL		90	281	131				1748
		OUT OF STATE		27	79	132				1761
	FAP35-MONT38 AT GRANTSDALE									
US 93		ALL VEHICLES	.760	911	1471	1877				1427
		COMMERCIAL		226	555	206				157
		OUT OF STATE		50	123	190				144
	FAS 388									
US 93		ALL VEHICLES	1.300	986	1592	2031				2640
		COMMERCIAL		245	601	223				290
		OUT OF STATE		55	133	205				267
	HAMILTON CITY LIMITS									
US 93		ALL VEHICLES	.004			2050				8
		COMMERCIAL								
		OUT OF STATE								
	FAS 383-HOPE AVE									
US 93		ALL VEHICLES	.699			3993				2791
		COMMERCIAL								
		OUT OF STATE								
	FAS 269-MAIN ST									

FAP NO 007

MONT OR U.S. ROUTE	SECTION DESCRIPTION	TYPE OF TRAFFIC	SECTION LENGTH	AVERAGE 24 HOUR TRAFFIC 1941	1951	1961	1962	1963	1964	CURRENT VEHICLE MILES
	FAS 269-MAIN ST									
US 93		ALL VEHICLES	.681			3615				2462
		COMMERCIAL								
		OUT OF STATE								
	HAMILTON CITY LIMITS									
US 93		ALL VEHICLES	3.979	1161	1493	1778				7075
		COMMERCIAL		257	441	228				907
		OUT OF STATE		58	222	261				1039
	FAS 373									
US 93		ALL VEHICLES	7.047	757	974	1160				8175
		COMMERCIAL		168	288	148				1043
		OUT OF STATE		38	145	171				1205
	FAS 370									
US 93		ALL VEHICLES	7.721	610	742	1066				8231
		COMMERCIAL		135	219	136				1050
		OUT OF STATE		31	111	157				1212
	FAS 269									
US 93		ALL VEHICLES	7.955	604	1123	1386				11026
		COMMERCIAL		137	336	187				1488
		OUT OF STATE		28	152	182				1448
	FAS 203									
US 93		ALL VEHICLES	2.022	678	1261	1558				3150
		COMMERCIAL		153	377	210				425
		OUT OF STATE		32	171	204				412
	MISSOULA COUNTY LINE									
US 93		ALL VEHICLES	6.777	659	1209	1692				11467
		COMMERCIAL		149	362	220				1491
		OUT OF STATE		31	164	198				1342
	FAS 412									
US 93		ALL VEHICLES	7.027	785	1267	2343				16464
		COMMERCIAL		177	379	300				2108
		OUT OF STATE		37	172	281				1975
	FAS 390									
US 93		ALL VEHICLES	.551	1074	1735	3207				1767
		COMMERCIAL		243	519	410				226
		OUT OF STATE		51	235	385				212
	FAS 430									
US 93		ALL VEHICLES	1.304	2040	3295	6092				7944
		COMMERCIAL		461	986	780				1017
		OUT OF STATE		97	446	731				953
	FAS 265 & 390 RUSSELL ST									

FAP NO 007

MONT OR U.S. ROUTE	SECTION DESCRIPTION	TYPE OF TRAFFIC	SECTION LENGTH	AVERAGE 24 HOUR TRAFFIC 1941	1951	1961	1962	1963	1964	CURRENT VEHICLE MILES
	FAS 265 & 390 RUSSELL ST									
US 93		ALL VEHICLES COMMERCIAL OUT OF STATE	.310	2110 476 100	3731 1116 506	10515 793 1262				3260 246 391
	FAP 7 SPUR ORANGE ST									
US 93		ALL VEHICLES COMMERCIAL OUT OF STATE	.407	2300 519 109	2211 661 300	7577 455 1010				3084 185 411
	MISSOULA CITY LIMITS									
US 93		ALL VEHICLES COMMERCIAL OUT OF STATE	.707			7659				5415
	FAS 266-HIGGINS AVE									
US 93		ALL VEHICLES COMMERCIAL OUT OF STATE	.113			16885				1908
	MADISON STREET SPUR									
US 93		ALL VEHICLES COMMERCIAL OUT OF STATE	.170			14360				2441
	FAS 264-THIRD ST									
US 93		ALL VEHICLES COMMERCIAL OUT OF STATE	.380			13138				4992
	FAP 2-US 10 BROADWAY									
	**ORANGE ST SPUR IN MISS*									
	FAP 7 SOUTH OF MISSOULA									
US 93		ALL VEHICLES COMMERCIAL OUT OF STATE	.208			4863 474 423				1012 99 88
	MISSOULA CITY LIMITS									
US 93		ALL VEHICLES COMMERCIAL OUT OF STATE	.784			7279				5707
	FAS 264 THIRD ST									
US 93		ALL VEHICLES COMMERCIAL OUT OF STATE	.444			12960				5754
	FAP 2-US 10-BROADWAY									

FAP NO 007

MONT OR U.S. ROUTE	SECTION DESCRIPTION	TYPE OF TRAFFIC	SECTION LENGTH	AVERAGE 24 HOUR TRAFFIC 1941	1951	1961	1962	1963	1964	CURRENT VEHICLE MILES
	FAP 2-US 10-BROADWAY	ALL VEHICLES COMMERCIAL OUT OF STATE	.664			5037				3345
US 93										
	FUTURE JUNCTION I 90									
	MADISON ST SPUR									
	FAP 7-US 93 HIGGINS AVE	ALL VEHICLES COMMERCIAL OUT OF STATE	.832			5946				4947
US 93										
	FAP 2-US 10 BROADWAY									

FAP NO 008

MONT OR U.S. ROUTE	SECTION DESCRIPTION	TYPE OF TRAFFIC	SECTION LENGTH	AVERAGE 24 HOUR TRAFFIC 1941	1951	1961	1962	1963	1964	CURRENT VEHICLE MILES
	FAP 2-US 10 GARRISON									
US 12		ALL VEHICLES	3.647	512	899	1098				4004
		COMMERCIAL		90	195	171				624
		OUT OF STATE		138	365	290				1058
	FAS 407									
US 12		ALL VEHICLES	9.374	550	883	1104				10349
		COMMERCIAL		97	192	172				1612
		OUT OF STATE		148	359	291				2728
	FAS 272									
US 12		ALL VEHICLES	14.606	544	839	1147				16753
		COMMERCIAL		96	182	179				2614
		OUT OF STATE		147	341	303				4426
	LEWIS & CLARK COUNTY LINE									
US 12		ALL VEHICLES	12.991	736	934	1313				17057
		COMMERCIAL		131	203	205				2663
		OUT OF STATE		198	379	347				4508
	FAS 356									
US 12		ALL VEHICLES	1.300	1525	2890	4115				5350
		COMMERCIAL		269	410	400				520
		OUT OF STATE		254	768	1086				1412
	HELENA CITY LIMITS									
US 12		ALL VEHICLES	1.114			6338				7061
		COMMERCIAL								
		OUT OF STATE								
	SPUR FAP 8-LYNDALE AVE									
US 12		ALL VEHICLES	.129			7464				963
		COMMERCIAL								
		OUT OF STATE								
	FAS 454-PARK AVE									
US 12		ALL VEHICLES	.380			8648				3286
		COMMERCIAL								
		OUT OF STATE								
	FAP 3-MAIN ST BEGIN COINC									
US 12		ALL VEHICLES	.865			4632				4007
		COMMERCIAL								
		OUT OF STATE								
	FAP LOOP 3-MONTANA AVE									
US 12		ALL VEHICLES	1.002			6463				6476
		COMMERCIAL								
		OUT OF STATE								
	HELENA CITY LIMITS									

FAP NO 008

MONT OR U.S. ROUTE	SECTION DESCRIPTION	TYPE OF TRAFFIC	SECTION LENGTH	AVERAGE 24 HOUR TRAFFIC 1941	1951	1961	1962	1963	1964	CURRENT VEHICLE MILES
	HELENA CITY LIMITS									
US 12		ALL VEHICLES	.035			4340				152
		COMMERCIAL				538				19
		OUT OF STATE				622				22
	FAP 3 US 91 END COINC									
US 12		ALL VEHICLES	3.075	1612	2699	3642				11199
		COMMERCIAL		236	537	451				1387
		OUT OF STATE		225	371	382				1175
	EAST HELENA CITY LIMITS									
US 12		ALL VEHICLES	.214			3025				647
		COMMERCIAL								
		OUT OF STATE								
	FAS 433 FIRST ST									
US 12		ALL VEHICLES	1.036			3270				3388
		COMMERCIAL								
		OUT OF STATE								
	EAST HELENA CITY LIMITS									
US 12		ALL VEHICLES	.727	753	1251	1820				1323
		COMMERCIAL		166	327	226				164
		OUT OF STATE		118	370	340				247
	FAS 518									
US 12		ALL VEHICLES	3.930	655	1088	1582				6217
		COMMERCIAL		145	284	198				778
		OUT OF STATE		103	321	301				1183
	JEFFERSON COUNTY LINE									
US 12		ALL VEHICLES	1.271	562	952	1420				1805
		COMMERCIAL		124	249	178				226
		OUT OF STATE		89	281	270				343
	FAS 284									
US 12		ALL VEHICLES	.268	455	771	1150				308
		COMMERCIAL		101	202	144				39
		OUT OF STATE		72	228	219				59
	BROADWATER COUNTY LINE									
US 12		ALL VEHICLES	20.971	502	826	1253				26277
		COMMERCIAL		111	216	157				3292
		OUT OF STATE		79	244	238				4991
	TOWNSEND CITY LIMITS									
US 12		ALL VEHICLES	.557			1845				1028
		COMMERCIAL								
		OUT OF STATE								
	FAP 14-US 12 BROADWAY ST									

FAP NO 008

MONT OR U.S. ROUTE	SECTION DESCRIPTION	TYPE OF TRAFFIC	SECTION LENGTH	AVERAGE 24 HOUR TRAFFIC 1941	1951	1961	1962	1963	1964	CURRENT VEHICLE MILES
	FAP 14-US 12 BROADWAY ST									
MONT 287		ALL VEHICLES COMMERCIAL OUT OF STATE	.550			1243				684
	TOWNSEND CITY LIMITS									
MONT 287		ALL VEHICLES COMMERCIAL OUT OF STATE	10.380	470 113 70	616 147 206	987 116 217				10245 1204 2252
	FAS 285									
MONT 287		ALL VEHICLES COMMERCIAL OUT OF STATE	9.476	409 99 62	674 125 185	859 99 195				8140 938 1848
	FAS 437									
MONT 287		ALL VEHICLES COMMERCIAL OUT OF STATE	11.435	389 94 59	641 119 175	817 94 185				9342 1075 2115
	FAP2 US10 NEAR THREE FORKS									
	FAP 8 SPUR IN HELENA									
	FAP 8-US12-BENTON AVE									
MONT 287		ALL VEHICLES COMMERCIAL OUT OF STATE	.438			6975				3055
	FAP 3-US 91-MAIN ST									
MONT 287		ALL VEHICLES COMMERCIAL OUT OF STATE	.544			6299				3427
	LOOP FAP 3 MONTANA AVE									

FAP NO 009

MONT OR U.S. ROUTE	SECTION DESCRIPTION	TYPE OF TRAFFIC	SECTION LENGTH	AVERAGE 24 HOUR TRAFFIC 1941	1951	1961	1962	1963	1964	CURRENT VEHICLE MILES
	FAP 3 US 91 WOLF CREEK									
MONT 287		ALL VEHICLES		129	207	321				23
		COMMERCIAL	.072	20	74	73				5
		OUT OF STATE		28	36	40				3
	FAS 434									
MONT 287		ALL VEHICLES		91	146	226				5092
		COMMERCIAL	22.533	14	52	51				1149
		OUT OF STATE		20	25	28				631
	FAP 24-MONT 20									
MONT 287		ALL VEHICLES		97	133	265				4846
		COMMERCIAL	18.288	16	47	59				1079
		OUT OF STATE		21	25	32				585
	FAS 434 AND 435									
MONT 287		ALL VEHICLES		355	402	557				744
		COMMERCIAL	1.336	78	142	125				167
		OUT OF STATE		13	68	68				91
	FAP 24 MONT 21									
MONT 287		ALL VEHICLES		184	230	347				1149
		COMMERCIAL	3.312	55	72	73				242
		OUT OF STATE		9	49	59				195
	TETON COUNTY LINE									
MONT 287		ALL VEHICLES		148	205	338				962
		COMMERCIAL	2.847	44	65	71				202
		OUT OF STATE		7	45	58				165
	FAS 408									
MONT 287		ALL VEHICLES		157	213	283				5092
		COMMERCIAL	17.994	47	67	60				1080
		OUT OF STATE		7	46	48				864
	CHOTEAU CITY LIMITS									
MONT 287		ALL VEHICLES				927				687
		COMMERCIAL	.741							
		OUT OF STATE								
	FAP 3 US 89 MAIN ST									

FAP NO 010

MONT OR U.S. ROUTE	SECTION DESCRIPTION	TYPE OF TRAFFIC	SECTION LENGTH	AVERAGE 24 HOUR TRAFFIC 1941	1951	1961	1962	1963	1964	CURRENT VEHICLE MILES
US 87	FAP3 US91 6TH ST GT FALLS	ALL VEHICLES COMMERCIAL OUT OF STATE	.236			14830				3500
US 87	FAP 40 US 87 BY PASS	ALL VEHICLES COMMERCIAL OUT OF STATE	.317			18900				5991
US 87	FAP 41 RIVER DRIVE	ALL VEHICLES COMMERCIAL OUT OF STATE	.195			18900				3686
US 87	FAP 11-FIRST AVE NORTH	ALL VEHICLES COMMERCIAL OUT OF STATE	.076			10400				790
US 87	FAP 11 SECOND AVE NORTH	ALL VEHICLES COMMERCIAL OUT OF STATE	.762			3663				2791
US 87	FAP 41-RIVER DRIVE	ALL VEHICLES COMMERCIAL OUT OF STATE	.415			2745				1139
US 87	GT FALLS CITY LIMITS	ALL VEHICLES COMMERCIAL OUT OF STATE	.398	1617 427 130	2490 672 306	10400 659 649				4139 262 258
US 87	FAP 40 US 87 BY PASS	ALL VEHICLES COMMERCIAL OUT OF STATE	.926	815 215 65	1387 403 184	1833 336 231				1697 311 214
US 87	FAP 10 SPUR-15TH ST	ALL VEHICLES COMMERCIAL OUT OF STATE	2.473	732 193 58	1246 362 165	1756 302 207				4343 747 512
US 87	FAS 225 AND 495 CHOUTEAU COUNTY LINE	ALL VEHICLES COMMERCIAL OUT OF STATE	10.297	495 130 59	1023 278 132	1287 230 161				13252 2368 1658

FAP NO 010

MONT OR U.S. ROUTE	SECTION DESCRIPTION	TYPE OF TRAFFIC	SECTION LENGTH	AVERAGE 24 HOUR TRAFFIC 1941	1951	1961	1962	1963	1964	CURRENT VEHICLE MILES
	CHOUTEAU COUNTY LINE									
US 87		ALL VEHICLES	23.071	442	732	1089				25124
		COMMERCIAL		116	199	195				4499
		OUT OF STATE		52	94	136				3138
	FAS 386 FT BENTON BY PASS									
US 87		ALL VEHICLES	1.596	255	384	669				1068
		COMMERCIAL		67	102	146				233
		OUT OF STATE		30	87	94				150
	FAS 223 AND 230									
US 87		ALL VEHICLES	2.634	248	344	606				1596
		COMMERCIAL		65	87	120				316
		OUT OF STATE		30	82	95				250
	FAS 387 FT BENTON BY PASS									
US 87		ALL VEHICLES	35.812	371	504	806				28864
		COMMERCIAL		111	127	143				5121
		OUT OF STATE		30	120	132				4727
	FAS 236 AND 432									
US 87		ALL VEHICLES	.070	599	806	1288				90
		COMMERCIAL		177	203	245				17
		OUT OF STATE		48	192	246				17
	BIG SANDY CITY LIMITS									
US 87		ALL VEHICLES	.642			1336				858
		COMMERCIAL								
		OUT OF STATE								
	BIG SANDY CITY LIMITS									
US 87		ALL VEHICLES	9.413	428	580	798				7512
		COMMERCIAL		126	179	152				1431
		OUT OF STATE		34	90	90				847
	HILL COUNTY LINE									
US 87		ALL VEHICLES	.875	414	716	861				753
		COMMERCIAL		122	199	127				111
		OUT OF STATE		32	102	97				85
	FAS 451									
US 87		ALL VEHICLES	19.303	379	656	789				15230
		COMMERCIAL		112	183	116				2239
		OUT OF STATE		29	93	89				1718
	OLD US 87									
US 87		ALL VEHICLES	1.797	446	772	928				1668
		COMMERCIAL		132	215	136				244
		OUT OF STATE		35	110	105				189
	FAP 1 US 2 NEAR HAVRE									

FAP NO 010

MONT OR U.S. ROUTE	SECTION DESCRIPTION	TYPE OF TRAFFIC	SECTION LENGTH	AVERAGE 24 HOUR TRAFFIC 1941	1951	1961	1962	1963	1964	CURRENT VEHICLE MILES
	FAP 1 US 2 NEAR HAVRE									
	FAP SPUR 10 GT FALLS									
	FAP 41-10TH AVE SOUTH									
US 87		ALL VEHICLES COMMERCIAL OUT OF STATE	.832			4253				3538
	FAP 11-FIRST AVE NORTH									
US 87		ALL VEHICLES COMMERCIAL OUT OF STATE	.076			4403				335
	FAP 11-SECOND AVE NORTH									
US 87		ALL VEHICLES COMMERCIAL OUT OF STATE	.900			2939				2645
	GREAT FALLS CITY LIMITS									
US 87		NONEXISTENT NONEXISTENT NONEXISTENT	.400							
	FAS 495									
US 87		NONEXISTENT NONEXISTENT NONEXISTENT	.701							
	FAP 10-US 87									

FAP NO 011

MONT OR U.S. ROUTE	SECTION DESCRIPTION	TYPE OF TRAFFIC	SECTION LENGTH	AVERAGE 24 HOUR TRAFFIC 1941	1951	1961	1962	1963	1964	CURRENT VEHICLE MILES
	YELLOWSTONE PARK BDRY									
US 89		ALL VEHICLES	.496	375	655	654				324
		COMMERCIAL		78	122	61				30
		OUT OF STATE		125	356	252				125
	GARDINER									
US 89		ALL VEHICLES	30.487	313	440	533				16250
		COMMERCIAL		65	82	50				1524
		OUT OF STATE		95	239	206				6280
	FAS 362									
US 89		ALL VEHICLES	6.178	354	540	664				4102
		COMMERCIAL		73	101	60				371
		OUT OF STATE		106	292	247				1526
	FAS 476									
US 89		ALL VEHICLES	18.390	540	822	1012				18611
		COMMERCIAL		112	154	92				1692
		OUT OF STATE		161	446	376				6915
	LIVINGSTON CITY LIMITS									
US 89		ALL VEHICLES	.392			2835				1111
		COMMERCIAL								
		OUT OF STATE								
	FAP 2-US10-BEGIN COINC									
US 10		ALL VEHICLES	1.246			5672				7067
		COMMERCIAL								
		OUT OF STATE								
	LIVINGSTON CITY LIMITS									
US 10		ALL VEHICLES	1.509	616	854	4100				6187
		COMMERCIAL		154	264	713				1076
		OUT OF STATE		27	107	650				981
	FAS 295									
US 10		ALL VEHICLES	3.595	428	594	2850				10246
		COMMERCIAL		107	183	496				1783
		OUT OF STATE		19	74	590				2121
	FAP 2-US 10-END COINC									
US 89		ALL VEHICLES	14.225	308	537	708				10071
		COMMERCIAL		77	165	94				1337
		OUT OF STATE		14	67	30				427
	CLYDE PARK CITY LIMITS									
US 89		ALL VEHICLES	.477			740				353
		COMMERCIAL								
		OUT OF STATE								
	CLYDE PARK CITY LIMITS									

FAP NO 011

MONT OR U.S. ROUTE	SECTION DESCRIPTION	TYPE OF TRAFFIC	SECTION LENGTH	AVERAGE 24 HOUR TRAFFIC 1941	1951	1961	1962	1963	1964	CURRENT VEHICLE MILES
	CLYDE PARK CITY LIMITS									
US 89		ALL VEHICLES	8.288	223	396	580				4807
		COMMERCIAL		52	122	80				663
		OUT OF STATE		10	50	68				564
	FAS 339									
US 89		ALL VEHICLES	1.002	158	280	410				411
		COMMERCIAL		36	86	54				54
		OUT OF STATE		7	35	75				75
	FAS 293									
US 89		ALL VEHICLES	13.210	72	160	196				2589
		COMMERCIAL		16	63	26				343
		OUT OF STATE		3	34	36				476
	MEAGHER COUNTY LINE									
US 89		ALL VEHICLES	11.568	112	126	217				2510
		COMMERCIAL		26	49	26				301
		OUT OF STATE		5	27	50				578
	FAS 294									
US 89		ALL VEHICLES	8.034	89	168	283				2274
		COMMERCIAL		22	66	34				273
		OUT OF STATE		4	36	66				530
	FAP 14-US 12									
US 89		ALL VEHICLES	8.182	200	427	944				7724
		COMMERCIAL		41	142	176				1440
		OUT OF STATE		6	84	233				1906
	WHITE SUL SPRGS LIMITS									
US 89		ALL VEHICLES	.492			1966				967
		COMMERCIAL								
		OUT OF STATE								
	FAS 360-MAIN ST									
US 89		ALL VEHICLES	.729			2790				2034
		COMMERCIAL								
		OUT OF STATE								
	WHITE SUL SPRGS LIMITS									
US 89		ALL VEHICLES	2.145	238	509	933				2001
		COMMERCIAL		49	198	140				300
		OUT OF STATE		8	74	199				427
	FAP 14-US 12									
US 89		ALL VEHICLES	28.467	86	196	227				6462
		COMMERCIAL		23	100	27				769
		OUT OF STATE		3	18	48				1366
	CASCADE COUNTY LINE									

FAP NO 011

MONT OR U.S. ROUTE	SECTION DESCRIPTION	TYPE OF TRAFFIC	SECTION LENGTH	AVERAGE 24 HOUR TRAFFIC 1941	1951	1961	1962	1963	1964	CURRENT VEHICLE MILES
	CASCADE COUNTY LINE	ALL VEHICLES		180	160	227				1636
		COMMERCIAL	7.208	49	81	27				195
US 89		OUT OF STATE		7	15	48				346
	NEIHART CITY LIMITS	ALL VEHICLES				350				1112
		COMMERCIAL	3.176							
US 89		OUT OF STATE								
	NEIHART CITY LIMITS	ALL VEHICLES		229	189	304				4356
		COMMERCIAL	14.330	55	69	40				573
US 89		OUT OF STATE		15	26	39				559
	FAS 427	ALL VEHICLES		243	201	323				5977
		COMMERCIAL	18.506	58	73	42				777
US 89		OUT OF STATE		16	28	41				759
	FAP 15-US 87	ALL VEHICLES		685	1036	1325				5370
		COMMERCIAL	4.053	154	312	232				940
US 89		OUT OF STATE		62	230	54				219
	FAS 331	ALL VEHICLES		694	1281	1506				18878
		COMMERCIAL	12.535	156	327	232				2908
US 89		OUT OF STATE		63	215	209				2620
	FAS 227 AND 228	ALL VEHICLES		1150	2050	2770				8354
		COMMERCIAL	3.016	259	531	410				1237
US 89		OUT OF STATE		105	246	288				869
	FAP 41-10TH AVE SOUTH	ALL VEHICLES		611	1111	4213				3282
		COMMERCIAL	.779	138	287	204				159
US 89		OUT OF STATE		56	133	300				234
	AIR BASE ROAD	ALL VEHICLES		1143	2078	7883				9081
		COMMERCIAL	1.152	258	538	367				423
US 89		OUT OF STATE		105	249	818				942
	FAS 498	ALL VEHICLES		1191	2166	8215				1421
		COMMERCIAL	.173	268	561	387				67
US 89		OUT OF STATE		109	260	856				148
	GT FALLS CITY LIMITS									

FAP NO 011

MONT OR U.S. ROUTE	SECTION DESCRIPTION	TYPE OF TRAFFIC	SECTION LENGTH	AVERAGE 24 HOUR TRAFFIC 1941	1951	1961	1962	1963	1964	CURRENT VEHICLE MILES
	GT FALLS CITY LIMITS									
US 89		ALL VEHICLES COMMERCIAL OUT OF STATE	1.887			9998				18866
	FAP SPUR 10-15TH ST									
US 89		ALL VEHICLES COMMERCIAL OUT OF STATE	.074			12312				911
	FAP SPUR 10-14TH ST									
US 89		ALL VEHICLES COMMERCIAL OUT OF STATE	1.076			14342				15432
	FAP 10-PARK DRIVE									

FAP NO 012

MONT OR U.S. ROUTE	SECTION DESCRIPTION	TYPE OF TRAFFIC	SECTION LENGTH	AVERAGE 24 HOUR TRAFFIC 1941	1951	1961	1962	1963	1964	CURRENT VEHICLE MILES
	MONTANA-IDAHO LINE									
US 191		ALL VEHICLES	9.401	373	565	903				8489
		COMMERCIAL		94	69	92				865
		OUT OF STATE		127	455	545				5124
	FAP 50-US 191									
US 191		ALL VEHICLES	.365	500	715	829				303
		COMMERCIAL		125	88	38				14
		OUT OF STATE		170	576	483				176
	YELLOWSTONE PARK BDRY									

FAP NO 013

MONT OR U.S. ROUTE	SECTION DESCRIPTION	TYPE OF TRAFFIC	SECTION LENGTH	AVERAGE 24 HOUR TRAFFIC 1941	1951	1961	1962	1963	1964	CURRENT VEHICLE MILES
	MONTANA-IDAHO LINE									
MONT 287		ALL VEHICLES	8.557			200				1711
		COMMERCIAL				17				145
		OUT OF STATE				113				967
	FAS 499									
MONT 287		ALL VEHICLES	29.088	136	208	234				6807
		COMMERCIAL		36	23	20				582
		OUT OF STATE		50	143	132				3840
	TOWN OF CAMERON									
MONT 287		ALL VEHICLES	10.974	147	312	299				3281
		COMMERCIAL		39	35	25				274
		OUT OF STATE		54	214	169				1855
	ENNIS CITY LIMITS									
MONT 287		ALL VEHICLES	.635			1335				848
		COMMERCIAL								
		OUT OF STATE								
	FAP 29-MONT 287-MAIN ST									
MONT 287A		ALL VEHICLES	.047			719				34
		COMMERCIAL								
		OUT OF STATE								
	ENNIS CITY LIMITS									
MONT 287A		ALL VEHICLES	16.142	248	487	502				8103
		COMMERCIAL		67	144	50				807
		OUT OF STATE		21	144	101				1630
	FAS 289									
MONT 287A		ALL VEHICLES	10.187	190	411	282				2873
		COMMERCIAL		51	121	28				285
		OUT OF STATE		16	122	57				581
	FAS 283									
MONT 287A		ALL VEHICLES	1.573	231	360	297				467
		COMMERCIAL		61	107	29				46
		OUT OF STATE		20	107	60				94
	FAS 359									
MONT 287A		ALL VEHICLES	3.708	208	324	267				990
		COMMERCIAL		55	96	26				96
		OUT OF STATE		18	96	54				200
	GALLATIN COUNTY LINE									
MONT 287A		ALL VEHICLES	2.279	216	338	250				570
		COMMERCIAL		58	100	25				57
		OUT OF STATE		19	100	51				116
	JEFFERSON COUNTY LINE									

FAP NO 013

MONT OR U.S. ROUTE	SECTION DESCRIPTION	TYPE OF TRAFFIC	SECTION LENGTH	AVERAGE 24 HOUR TRAFFIC 1941	1951	1961	1962	1963	1964	CURRENT VEHICLE MILES
MONT 287A	JEFFERSON COUNTY LINE	ALL VEHICLES	.982	221	346	244				240
		COMMERCIAL		59	102	24				24
		OUT OF STATE		19	102	49				48
	FAP 2-US 10									

FAP NO 014

MONT OR U.S. ROUTE	SECTION DESCRIPTION	TYPE OF TRAFFIC	SECTION LENGTH	AVERAGE 24 HOUR TRAFFIC 1941	1951	1961	1962	1963	1964	CURRENT VEHICLE MILES
US 12	FAP 8-US 12 FRONT ST TOWNSEND CITY LIMITS	ALL VEHICLES COMMERCIAL OUT OF STATE	.878			2740				2406
US 12	TOWNSEND CITY LIMITS FAS 284	ALL VEHICLES COMMERCIAL OUT OF STATE	1.518	284 58 7	488 158 67	1108 188 163				1682 285 247
US 12	FAS 284 MEAGHER COUNTY LINE	ALL VEHICLES COMMERCIAL OUT OF STATE	21.088	144 29 4	247 80 34	560 108 119				11809 2278 2509
US 12	MEAGHER COUNTY LINE FAP 11-US 89 BEGIN COINC	ALL VEHICLES COMMERCIAL OUT OF STATE	10.005	98 20 28	239 79 39	554 119 134				5543 1191 1341
US 12	FAP 11-US 89 BEGIN COINC WHITE SUL SPRGS LIMITS	ALL VEHICLES COMMERCIAL OUT OF STATE	8.182	200 41 6	427 142 84	944 176 233				7724 1440 1906
US 12	WHITE SUL SPRGS LIMITS FAS 360-MAIN ST	ALL VEHICLES COMMERCIAL OUT OF STATE	.492			1966				967
US 12	FAS 360-MAIN ST WHITE SUL SPRGS LIMITS	ALL VEHICLES COMMERCIAL OUT OF STATE	.729			2790				2034
US 12	WHITE SUL SPRGS LIMITS FAP 11-US 89 END COINC	ALL VEHICLES COMMERCIAL OUT OF STATE	2.145	238 49 8	509 198 74	933 140 199				2001 300 427
US 12	FAP 11-US 89 END COINC FAS 294	ALL VEHICLES COMMERCIAL OUT OF STATE	31.236	134 19 3	269 87 24	453 71 98				14150 2218 3061
US 12	FAS 294 WHEATLAND COUNTY LINE	ALL VEHICLES COMMERCIAL OUT OF STATE	1.171	140 21 4	272 91 17	476 75 103				557 88 121

FAP NO 014

MONT OR U.S. ROUTE	SECTION DESCRIPTION	TYPE OF TRAFFIC	SECTION LENGTH	AVERAGE 24 HOUR TRAFFIC 1941	1951	1961	1962	1963	1964	CURRENT VEHICLE MILES
	WHEATLAND COUNTY LINE									
US 12		ALL VEHICLES	10.823	161	280	459				4968
		COMMERCIAL		24	94	60				649
		OUT OF STATE		4	17	69				747
	FAS 296									
US 12		ALL VEHICLES	10.839	248	480	733				7945
		COMMERCIAL		38	161	95				1030
		OUT OF STATE		6	30	79				856
	FAS 497									
US 12		ALL VEHICLES	.497	494	711	1065				529
		COMMERCIAL		76	240	190				94
		OUT OF STATE		11	59	133				66
	HARLOWTON CITY LIMITS									
US 12		ALL VEHICLES	.112			1460				164
		COMMERCIAL								
		OUT OF STATE								
	FAP 45-MONT 19									
US 12		ALL VEHICLES	.889			2557				2273
		COMMERCIAL								
		OUT OF STATE								
	HARLOWTON CITY LIMITS									
US 12		ALL VEHICLES	.502	376	850	1196				600
		COMMERCIAL		87	287	194				97
		OUT OF STATE		15	104	199				100
	FAP 45-MONT 19									
US 12		ALL VEHICLES	15.248	240	465	791				12061
		COMMERCIAL		56	157	151				2302
		OUT OF STATE		10	57	149				2272
	FAS 297									
US 12		ALL VEHICLES	.226	210	459	770				174
		COMMERCIAL		49	155	147				33
		OUT OF STATE		9	56	145				33
	FAS 394									
US 12		ALL VEHICLES	6.233	198	452	693				4319
		COMMERCIAL		46	153	132				823
		OUT OF STATE		8	55	130				810
	GOLDEN VALLEY COUNTY LINE									
US 12		ALL VEHICLES	6.918	166	463	763				5278
		COMMERCIAL		38	156	146				1010
		OUT OF STATE		7	56	143				989
	RYEGATE CITY LIMITS									

FAP NO 014

MONT OR U.S. ROUTE	SECTION DESCRIPTION	TYPE OF TRAFFIC	SECTION LENGTH	AVERAGE 24 HOUR TRAFFIC 1941	1951	1961	1962	1963	1964	CURRENT VEHICLE MILES
US 12	RYEGATE CITY LIMITS FAS 299 & 300 FIRST ST	ALL VEHICLES COMMERCIAL OUT OF STATE	.313			970				304
US 12	FAS 299 & 300 FIRST ST RYEGATE CITY LIMITS	ALL VEHICLES COMMERCIAL OUT OF STATE	.688			934				643
US 12	RYEGATE CITY LIMITS FAP 53 MONT 3	ALL VEHICLES COMMERCIAL OUT OF STATE	15.560	177 41 7	501 169 61	842 156 77				13102 2427 1198
US 12	FAP 53 MONT 3 MUSSELSHELL COUNTY LINE	ALL VEHICLES COMMERCIAL OUT OF STATE	5.637	198 48 9	298 117 17	333 57 66				1877 321 372
US 12	MUSSELSHELL COUNTY LINE FAS 381	ALL VEHICLES COMMERCIAL OUT OF STATE	10.952	248 60 12	257 101 15	290 50 57				3176 548 624
US 12	FAS 381 FAP 16 US 87	ALL VEHICLES COMMERCIAL OUT OF STATE	4.861	348 85 16	345 136 20	479 62 94				2328 301 457
US 12	FAP 16 US 87 FAS 309	ALL VEHICLES COMMERCIAL OUT OF STATE	.302	1356 332 64	1535 422 130	1846 231 236				557 70 71
US 12	FAS 309 ROUNDUP CITY LIMITS	ALL VEHICLES COMMERCIAL OUT OF STATE	.667	1466 358 69	1654 455 141	2012 252 258				1342 168 172
US 12	ROUNDUP CITY LIMITS FAP 16-MAIN ST	ALL VEHICLES COMMERCIAL OUT OF STATE	.952			4125				3927
US 12	FAP 16-MAIN ST ROUNDUP CITY LIMITS	ALL VEHICLES COMMERCIAL OUT OF STATE	.708			1504				1065

FAP NO 014

MONT OR U.S. ROUTE	SECTION DESCRIPTION	TYPE OF TRAFFIC	SECTION LENGTH	AVERAGE 24 HOUR TRAFFIC 1941	1951	1961	1962	1963	1964	CURRENT VEHICLE MILES
	ROUNDUP CITY LIMITS	ALL VEHICLES		134	307	654				14343
US 12		COMMERCIAL	21.931	33	144	84				1842
		OUT OF STATE		6	23	131				2873
	FAS 310	ALL VEHICLES		97	226	478				5541
US 12		COMMERCIAL	11.592	24	106	61				707
		OUT OF STATE		5	17	96				1113
	MELSTONE CITY LIMITS	ALL VEHICLES				650				945
US 12		COMMERCIAL	1.454							
		OUT OF STATE								
	MELSTONE CITY LIMITS	ALL VEHICLES		105	148	576				266
US 12		COMMERCIAL	.461	25	68	75				35
		OUT OF STATE		6	13	117				54
	FAS 500	ALL VEHICLES		87	123	478				731
US 12		COMMERCIAL	1.530	21	56	65				99
		OUT OF STATE		5	10	113				173
	ROSEBUD COUNTY LINE	ALL VEHICLES		39	102	345				4695
US 12		COMMERCIAL	13.609	9	47	47				640
		OUT OF STATE		2	9	82				1116
	TOWN OF SUMATRA	ALL VEHICLES		39	85	302				2730
US 12		COMMERCIAL	9.039	10	39	41				371
		OUT OF STATE		2	7	72				651
	TOWN OF INGOMAR	ALL VEHICLES		76	122	266				6134
US 12		COMMERCIAL	23.059	15	46	36				830
		OUT OF STATE		4	12	63				1453
	TOWN OF VANANDA	ALL VEHICLES		97	156	339				5986
US 12		COMMERCIAL	17.657	24	59	40				706
		OUT OF STATE		5	15	79				1395
	FORSYTH CITY LIMITS	ALL VEHICLES				600				194
US 12		COMMERCIAL	.323							
		OUT OF STATE								
	FAP 2 US 10 FRONT ST									

FAP NO 015

MONT OR U.S. ROUTE	SECTION DESCRIPTION	TYPE OF TRAFFIC	SECTION LENGTH	AVERAGE 24 HOUR TRAFFIC 1941	1951	1961	1962	1963	1964	CURRENT VEHICLE MILES
	FAP 11-US 89 NEAR ARMINGTON									
US 87		ALL VEHICLES	7.046	375	731	1070				7539
		COMMERCIAL		83	198	180				1268
		OUT OF STATE		31	173	175				1233
	JUDITH BASIN COUNTY LINE									
US 87		ALL VEHICLES	2.994	420	690	888				2659
		COMMERCIAL		92	187	149				446
		OUT OF STATE		35	164	165				494
	FAS 427									
US 87		ALL VEHICLES	26.582	412	677	872				23180
		COMMERCIAL		91	184	167				4439
		OUT OF STATE		34	161	163				4333
	FAS 230 NEAR STANFORD									
US 87		ALL VEHICLES	18.193	386	704	1022				18593
		COMMERCIAL		85	198	186				3384
		OUT OF STATE		32	131	154				2802
	FAS 426									
US 87		ALL VEHICLES	3.779	384	700	1016				3839
		COMMERCIAL		85	197	185				699
		OUT OF STATE		32	130	153				578
	HOBSON CITY LIMITS									
US 87		ALL VEHICLES	.040			1023				41
		COMMERCIAL								
		OUT OF STATE								
	FAS 239-CENTRAL AVE									
US 87		ALL VEHICLES	.182			1103				201
		COMMERCIAL								
		OUT OF STATE								
	HOBSON CITY LIMITS									
US 87		ALL VEHICLES	5.476	432	809	1144				6265
		COMMERCIAL		96	231	169				925
		OUT OF STATE		36	134	160				876
	FERGUS COUNTY LINE									
US 87		ALL VEHICLES	.519	400	770	1269				659
		COMMERCIAL		89	219	188				98
		OUT OF STATE		34	128	165				86
	FAP 45-MONT 19									
US 87		ALL VEHICLES	14.270	609	1074	1380				19693
		COMMERCIAL		147	363	204				2911
		OUT OF STATE		49	163	180				2569
	LEWISTOWN SPUR									

FAP NO 015

MONT OR U.S. ROUTE	SECTION DESCRIPTION	TYPE OF TRAFFIC	SECTION LENGTH	AVERAGE 24 HOUR TRAFFIC 1941	1951	1961	1962	1963	1964	CURRENT VEHICLE MILES
	LEWISTOWN SPUR	ALL VEHICLES		993	975	1234				2337
US 87		COMMERCIAL	1.894	240	222	172				326
		OUT OF STATE		79	210	175				331
	LEWISTOWN CITY LIMITS	ALL VEHICLES				4519				5025
US 87		COMMERCIAL	1.112							
		OUT OF STATE								
	FAP 43-FIRST AVE	ALL VEHICLES				3894				3290
US 87		COMMERCIAL	.845							
		OUT OF STATE								
	LEWISTOWN CITY LIMITS	ALL VEHICLES		409	658	663				19724
US 87		COMMERCIAL	29.750	110	229	116				3451
		OUT OF STATE		64	155	122				3630
	FAP 16-US 87	ALL VEHICLES		227	227	312				3178
MONT 20		COMMERCIAL	10.185	41	78	53				540
		OUT OF STATE		16	39	39				397
	PETROLEUM COUNTY LINE	ALL VEHICLES		155	229	271				3345
MONT 20		COMMERCIAL	12.343	28	79	46				568
		OUT OF STATE		11	39	34				420
	WINNETT CITY LIMITS	ALL VEHICLES				322				62
MONT 20		COMMERCIAL	.193							
		OUT OF STATE								
	FAS 244-BROADWAY AVE	ALL VEHICLES				347				244
MONT 20		COMMERCIAL	.704							
		OUT OF STATE								
	WINNETT CITY LIMITS	ALL VEHICLES		117	266	285				6066
MONT 20		COMMERCIAL	21.285	22	119	61				1298
		OUT OF STATE		8	52	47				1000
	FAS 500	ALL VEHICLES		99	224	240				110
MONT 20		COMMERCIAL	.459	19	101	52				24
		OUT OF STATE		7	44	41				19
	GARFIELD COUNTY LINE									

FAP NO 015

MONT OR U.S. ROUTE	SECTION DESCRIPTION	TYPE OF TRAFFIC	SECTION LENGTH	AVERAGE 24 HOUR TRAFFIC 1941	1951	1961	1962	1963	1964	CURRENT VEHICLE MILES
	GARFIELD COUNTY LINE									
MONT 20		ALL VEHICLES	30.168	53	178	204				6154
		COMMERCIAL		10	80	44				1327
		OUT OF STATE		4	36	35				1056
	TOWN OF EDWARDS									
MONT 20		ALL VEHICLES	23.470	79	197	241				5656
		COMMERCIAL		15	72	44				1033
		OUT OF STATE		6	28	46				1080
	FAP 18-MONT 22									
MONT 20		ALL VEHICLES	.152	211	384	516				78
		COMMERCIAL		39	135	99				15
		OUT OF STATE		15	45	80				12
	JORDAN CITY LIMITS									
MONT 20		ALL VEHICLES	.602			804				484
		COMMERCIAL								
		OUT OF STATE								
	JORDAN CITY LIMITS									
MONT 20		ALL VEHICLES	5.000	63	211	330				1650
		COMMERCIAL		12	73	52				260
		OUT OF STATE		4	25	57				285
	FAS 341									
MONT 20		ALL VEHICLES	20.889	40	155	243				5076
		COMMERCIAL		8	54	42				877
		OUT OF STATE		3	19	49				1024
	FAS 462 AND 465									
MONT 20		ALL VEHICLES	9.720	40	136	212				2061
		COMMERCIAL		8	47	36				350
		OUT OF STATE		3	16	42				408
	MCCONE COUNTY LINE									
MONT 20		ALL VEHICLES	18.990	42	168	219				4159
		COMMERCIAL		8	59	38				722
		OUT OF STATE		3	20	43				817
	FAS 253									
MONT 20		ALL VEHICLES	10.533	105	307	339				3571
		COMMERCIAL		26	108	58				611
		OUT OF STATE		4	36	67				706
	FAS 467									
MONT 20		ALL VEHICLES	.418	165	483	534				223
		COMMERCIAL		42	170	92				38
		OUT OF STATE		6	57	105				44
	CIRCLE CITY LIMITS									

FAP NO 015

MONT OR U.S. ROUTE	SECTION DESCRIPTION	TYPE OF TRAFFIC	SECTION LENGTH	AVERAGE 24 HOUR TRAFFIC 1941	1951	1961	1962	1963	1964	CURRENT VEHICLE MILES
MONT 20	CIRCLE CITY LIMITS	ALL VEHICLES	.604			933				564
		COMMERCIAL								
		OUT OF STATE								
MONT 20	FAS 252 MONTANA ST	ALL VEHICLES	.536			1363				731
		COMMERCIAL								
		OUT OF STATE								
MONT 20	FAP 25-MONT 13	ALL VEHICLES	.259			650				168
		COMMERCIAL								
		OUT OF STATE								
MONT 20	CIRCLE CITY LIMITS	ALL VEHICLES	1.015	262	576	616				625
		COMMERCIAL		57	244	136				138
		OUT OF STATE		22	115	95				96
MONT 20S	FAP 51-MONT 20	ALL VEHICLES	9.146	181	397	425				3887
		COMMERCIAL		39	168	102				933
		OUT OF STATE		15	79	72				659
MONT 20S	DAWSON COUNTY LINE	ALL VEHICLES	14.199	130	302	369				5239
		COMMERCIAL		28	128	88				1250
		OUT OF STATE		11	61	63				895
MONT 20S	FAS 467	ALL VEHICLES	.769	141	328	400				308
		COMMERCIAL		30	139	96				74
		OUT OF STATE		12	66	68				52
MONT 20S	FAS 470	ALL VEHICLES	21.448	284	502	607				13019
		COMMERCIAL		62	164	49				1051
		OUT OF STATE		24	82	103				2209
US 10	FAP 17-US 10	ALL VEHICLES	.697	1075	2152	5170				3603
		COMMERCIAL		233	719	507				353
		OUT OF STATE		285	516	553				385
US 10	FAP 20-MONT 16	ALL VEHICLES	.801	1544	2975	5817				4659
		COMMERCIAL		402	994	477				382
		OUT OF STATE		409	714	646				517
	GLENDIVE CITY LIMITS									

FAP NO 015

MONT OR U.S. ROUTE	SECTION DESCRIPTION	TYPE OF TRAFFIC	SECTION LENGTH	AVERAGE 24 HOUR TRAFFIC 1941	1951	1961	1962	1963	1964	CURRENT VEHICLE MILES
	GLENDIVE CITY LIMITS									
US 10		ALL VEHICLES COMMERCIAL OUT OF STATE	.304			4955				1506
	FAS 335-MERRILL AVE									
US 10		ALL VEHICLES COMMERCIAL OUT OF STATE	1.204			6848				8245
	GLENDIVE CITY LIMITS									
US 10		ALL VEHICLES COMMERCIAL OUT OF STATE	21.049	343 90 91	837 279 201	1129 208 479				23764 4378 10082
	WIBAUX CO LINE									
US 10		ALL VEHICLES COMMERCIAL OUT OF STATE	6.547	326 85 87	805 269 193	1157 213 491				7575 1395 3215
	WIBAUX CITY LIMITS									
US 10		ALL VEHICLES COMMERCIAL OUT OF STATE	.556			1275				709
	FAS 261									
US 10		ALL VEHICLES COMMERCIAL OUT OF STATE	.118			1430				169
	FAP 27-F ST									
US 10		ALL VEHICLES COMMERCIAL OUT OF STATE	.396			1218				482
	WIBAUX CITY LIMITS									
US 10		ALL VEHICLES COMMERCIAL OUT OF STATE	7.687	322 84 85	880 294 211	1127 211 474				8663 1622 3644
	MONTANA-N.D. LINE									
	LEWISTOWN SPUR									
	FAP 15-US 87									
		ALL VEHICLES COMMERCIAL OUT OF STATE	2.184		460 260 19	872 234 26				1904 511 57
	FAS 237-CITY LIMITS									

FAP NO 015

MONT OR U.S. ROUTE	SECTION DESCRIPTION	TYPE OF TRAFFIC	SECTION LENGTH	AVERAGE 24 HOUR TRAFFIC						CURRENT VEHICLE MILES
				1941	1951	1961	1962	1963	1964	
	FAS 237-CITY LIMITS	ALL VEHICLES COMMERCIAL OUT OF STATE	.250			1963				491
	LEWISTOWN CITY LIMITS	ALL VEHICLES COMMERCIAL OUT OF STATE	.260			2042 300 50				531 78 13
	LEWISTOWN CITY LIMITS	ALL VEHICLES COMMERCIAL OUT OF STATE	.247			2121				524
	FAP 43-FIRST ST									

FAP NO 016

MONT OR U.S. ROUTE	SECTION DESCRIPTION	TYPE OF TRAFFIC	SECTION LENGTH	AVERAGE 24 HOUR TRAFFIC 1941	1951	1961	1962	1963	1964	CURRENT VEHICLE MILES
	MONTANA-WYOMING LINE									
US 87		ALL VEHICLES	8.995	351	560	756				6800
		COMMERCIAL		80	138	119				1070
		OUT OF STATE		102	215	250				2249
	FAS 418 NEAR WYOLA									
US 87		ALL VEHICLES	13.582	426	680	918				12468
		COMMERCIAL		97	168	148				2010
		OUT OF STATE		124	262	291				3952
	FAS 463 NEAR LODGE GRASS									
US 87		ALL VEHICLES	19.228	420	838	1178				22651
		COMMERCIAL		124	261	148				2846
		OUT OF STATE		122	235	310				5961
	FAP 37 INTERCHANGE									
US 87		ALL VEHICLES	1.706	568	1206	1877				3202
		COMMERCIAL		168	372	255				435
		OUT OF STATE		165	319	364				621
	CROW AGENCY INTERCHANGE									
US 87		ALL VEHICLES	5.945	545	1158	1802				10713
		COMMERCIAL		161	357	245				1457
		OUT OF STATE		158	306	355				2110
	DUNMORE INTERCHANGE									
US 87		ALL VEHICLES	5.077	578	1227	1910				9697
		COMMERCIAL		171	379	260				1320
		OUT OF STATE		168	324	390				1980
	FAS 384									
US 87		ALL VEHICLES	1.664	689	1480	2418				4024
		COMMERCIAL		206	457	317				527
		OUT OF STATE		204	391	491				817
	HARDIN CITY LIMITS									
US 87		ALL VEHICLES	.509			4237				2157
		COMMERCIAL								
		OUT OF STATE								
	FAP 48-MONT 47 CRAWFORD AVE									
US 87		ALL VEHICLES	.500			3517				1759
		COMMERCIAL								
		OUT OF STATE								
	HARDIN CITY LIMITS									
US 87		ALL VEHICLES	22.218	394	751	1289				28639
		COMMERCIAL		88	190	178				3955
		OUT OF STATE		117	239	307				6821
	YELLOWSTONE COUNTY LINE									

FAP NO 016

MONT OR U.S. ROUTE	SECTION DESCRIPTION	TYPE OF TRAFFIC	SECTION LENGTH	AVERAGE 24 HOUR TRAFFIC 1941	1951	1961	1962	1963	1964	CURRENT VEHICLE MILES
	YELLOWSTONE COUNTY LINE	ALL VEHICLES		441	1018	1798				46597
US 87		COMMERCIAL	25.916	99	258	245				6349
		OUT OF STATE		131	324	424				10988
	FAP 2 US 10 NEAR BILLINGS	ALL VEHICLES		1622	3824	7154				1874
US 87		COMMERCIAL	.262	393	1189	1123				294
		OUT OF STATE		285	715	816				214
	LOOP RTE 2 FOURTH AVE N	ALL VEHICLES		2335	5503	10296				4767
US 87		COMMERCIAL	.463	565	1711	1616				748
		OUT OF STATE		410	1029	1174				544
	FAS 318	ALL VEHICLES		1622	3822	7150				20084
US 87		COMMERCIAL	2.809	392	1188	1123				3155
		OUT OF STATE		285	715	815				2289
	FAP 2-US 10	ALL VEHICLES		430	579	789				16085
US 87		COMMERCIAL	20.387	104	201	103				2100
		OUT OF STATE		75	87	119				2426
	MUSSELSHELL COUNTY LINE	ALL VEHICLES		433	568	674				15156
US 87		COMMERCIAL	22.486	105	197	88				1979
		OUT OF STATE		76	85	109				2451
	TOWN OF KLEIN	ALL VEHICLES		760	1224	1323				3958
US 87		COMMERCIAL	2.992	184	301	169				506
		OUT OF STATE		133	111	159				476
	FAP 14 US 12 BEGIN COINC	ALL VEHICLES		1356	1535	1846				557
US 87		COMMERCIAL	.302	332	422	231				70
		OUT OF STATE		64	130	236				71
	FAS 309	ALL VEHICLES		1466	1654	2012				1342
US 87		COMMERCIAL	.667	358	455	252				168
		OUT OF STATE		69	141	258				172
	ROUNDUP CITY LIMITS	ALL VEHICLES				4125				3927
US 87		COMMERCIAL	.952							
		OUT OF STATE								
	FAP 14-MAIN ST END COINC									

FAP NO 016

MONT OR U.S. ROUTE	SECTION DESCRIPTION	TYPE OF TRAFFIC	SECTION LENGTH	AVERAGE 24 HOUR TRAFFIC 1941	1951	1961	1962	1963	1964	CURRENT VEHICLE MILES
	FAP 14-MAIN ST END COINC									
US 87		ALL VEHICLES				2147				1419
		COMMERCIAL	.661							
		OUT OF STATE								
	ROUNDUP CITY LIMITS									
US 87		ALL VEHICLES		345	398	614				12044
		COMMERCIAL	19.616	97	131	95				1864
		OUT OF STATE		40	107	82				1609
	FAS 244									
US 87		ALL VEHICLES		285	309	346				398
		COMMERCIAL	1.150	80	86	53				61
		OUT OF STATE		33	96	46				53
	PETROLEUM COUNTY LINE									
US 87		ALL VEHICLES		284	302	328				1618
		COMMERCIAL	4.934	80	84	51				252
		OUT OF STATE		33	94	44				217
	FERGUS COUNTY LINE									
US 87		ALL VEHICLES		256	323	353				6356
		COMMERCIAL	18.007	72	90	54				972
		OUT OF STATE		30	100	47				846
	GRASS RANGE JUNCTION									
US 87		ALL VEHICLES		460	497	685				733
		COMMERCIAL	1.070	129	168	105				112
		OUT OF STATE		54	89	92				98
	FAP 15-MONT 20									
MONT 19E		ALL VEHICLES		19	40	147				3159
		COMMERCIAL	21.488	7	21	24				516
		OUT OF STATE		1	1	6				129
	FAP 43-MONT 19									
MONT 19		ALL VEHICLES		20	25	188				4025
		COMMERCIAL	21.408	7	13	28				599
		OUT OF STATE		1	1	9				193
	PHILLIPS COUNTY LINE									
MONT 19		ALL VEHICLES				198				2630
		COMMERCIAL	13.281			30				398
		OUT OF STATE				10				133
	FAS 376									
MONT 19		ALL VEHICLES				114				2337
		COMMERCIAL	20.500			15				308
		OUT OF STATE				6				123
	COUNTY ROAD TO DODSON									

FAP NO 016

MONT OR U.S. ROUTE	SECTION DESCRIPTION	TYPE OF TRAFFIC	SECTION LENGTH	AVERAGE 24 HOUR TRAFFIC 1941	1951	1961	1962	1963	1964	CURRENT VEHICLE MILES
	COUNTY ROAD TO DODSON									
MONT 19		ALL VEHICLES	34.000	60	94	203				6902
		COMMERCIAL		21	33	29				986
		OUT OF STATE		2	2	12				408
	FAS 363									
MONT 19		ALL VEHICLES	1.000	177	291	565				565
		COMMERCIAL		62	107	88				88
		OUT OF STATE		6	4	30				30
	FAS 364									
MONT 19		ALL VEHICLES	.100	287	473	917				92
		COMMERCIAL		100	174	142				14
		OUT OF STATE		9	6	49				5
	MALTA CITY LIMITS									
MONT 19		ALL VEHICLES	.687			2566				1763
		COMMERCIAL								
		OUT OF STATE								
	FAP 1-US 2 N FIRST ST									

FAP NO 017

MONT OR U.S. ROUTE	SECTION DESCRIPTION	TYPE OF TRAFFIC	SECTION LENGTH	AVERAGE 24 HOUR TRAFFIC 1941	1951	1961	1962	1963	1964	CURRENT VEHICLE MILES
	FAP2 US10 NEAR MILES CITY									
US 10		ALL VEHICLES	21.347	589	947	1207				25766
		COMMERCIAL		120	220	136				2903
		OUT OF STATE		124	225	212				4526
	PRAIRIE COUNTY LINE									
US 10		ALL VEHICLES	13.124	521	875	1130				14830
		COMMERCIAL		107	203	128				1680
		OUT OF STATE		110	197	199				2612
	TERRY CITY LIMITS									
US 10		ALL VEHICLES	1.002			1624				1627
		COMMERCIAL								
		OUT OF STATE								
	TERRY CITY LIMITS									
US 10		ALL VEHICLES	.006	654	1291	1388				8
		COMMERCIAL		133	426	189				1
		OUT OF STATE		137	383	291				2
	FAS 253									
US 10		ALL VEHICLES	8.650	499	935	1082				9359
		COMMERCIAL		102	264	154				1332
		OUT OF STATE		104	343	272				2353
	FAS 340									
US 10		ALL VEHICLES	5.957	423	792	917				5463
		COMMERCIAL		87	224	130				774
		OUT OF STATE		89	291	230				1370
	DAWSON COUNTY LINE									
US 10		ALL VEHICLES	20.911	479	965	1095				22898
		COMMERCIAL		98	273	148				3095
		OUT OF STATE		100	354	265				5541
	FAP 15 MONT 20S									

FAP NO 018

MONT OR U.S. ROUTE	SECTION DESCRIPTION	TYPE OF TRAFFIC	SECTION LENGTH	AVERAGE 24 HOUR TRAFFIC 1941	1951	1961	1962	1963	1964	CURRENT VEHICLE MILES
MONT 22	FAP 2-US 10-MAIN ST	ALL VEHICLES	.976			2228				2175
		COMMERCIAL								
		OUT OF STATE								
MONT 22	MILES CITY LIMITS	ALL VEHICLES	1.172	436	647	1183				1386
		COMMERCIAL		124	254	275				322
		OUT OF STATE		16	42	72				84
MONT 22	FAS 489	ALL VEHICLES	18.024	114	170	311				5605
		COMMERCIAL		32	67	72				1298
		OUT OF STATE		4	11	30				541
MONT 22	ROSEBUD COUNTY LINE	ALL VEHICLES	14.876	92	137	190				2826
		COMMERCIAL		26	54	44				655
		OUT OF STATE		3	8	25				372
MONT 22	FAS 462	ALL VEHICLES	3.152	75	112	155				489
		COMMERCIAL		21	44	36				113
		OUT OF STATE		3	7	20				63
MONT 22	GARFIELD COUNTY LINE	ALL VEHICLES	44.952	115	131	168				7552
		COMMERCIAL		33	54	39				1753
		OUT OF STATE		4	17	22				989
	FAP 15-MONT 20 JORDAN									

FAP NO 019

MONT OR U.S. ROUTE	SECTION DESCRIPTION	TYPE OF TRAFFIC	SECTION LENGTH	AVERAGE 24 HOUR TRAFFIC 1941	1951	1961	1962	1963	1964	CURRENT VEHICLE MILES
	FAP 2 US 10									
US 10A		ALL VEHICLES	.656	977	1486	1750				1148
		COMMERCIAL		234	340	124				81
		OUT OF STATE		32	135	165				108
	FAS 441									
US 10A		ALL VEHICLES	3.868	985	1499	1765				6827
		COMMERCIAL		236	343	125				484
		OUT OF STATE		32	136	166				642
	FAS 275									
US 10A		ALL VEHICLES	1.509	1160	1817	2550				3848
		COMMERCIAL		266	417	278				420
		OUT OF STATE		38	165	128				193
	FAS 274									
US 10A		ALL VEHICLES	1.161	1364	2114	2735				3175
		COMMERCIAL		327	461	298				346
		OUT OF STATE		44	192	137				159
	FAP 47-MONT 48									
US 10A		ALL VEHICLES	1.543	1876	3999	3959				6109
		COMMERCIAL		472	873	364				562
		OUT OF STATE		61	324	186				287
	ANACONDA CITY LIMITS									
US 10A		ALL VEHICLES	1.815							
		COMMERCIAL								
		OUT OF STATE								
	END OF ONE WAY STREETS									
US 10A		ALL VEHICLES	1.009							
		COMMERCIAL								
		OUT OF STATE								
	ANACONDA CITY LIMITS									
US 10A		ALL VEHICLES	17.629	458	554	997				17576
		COMMERCIAL		105	142	119				2098
		OUT OF STATE		55	126	175				3085
	GRANITE COUNTY LINE									
US 10A		ALL VEHICLES	3.951	352	365	360				1422
		COMMERCIAL		81	94	43				170
		OUT OF STATE		42	83	70				277
	FAP 35-MONT 38									
US 10A		ALL VEHICLES	6.721	399	383	345				2319
		COMMERCIAL		86	106	42				282
		OUT OF STATE		61	80	65				437
	FAS 348 NEAR PHILIPSBURG									

FAP NO 019

MONT OR U.S. ROUTE	SECTION DESCRIPTION	TYPE OF TRAFFIC	SECTION LENGTH	AVERAGE 24 HOUR TRAFFIC 1941	1951	1961	1962	1963	1964	CURRENT VEHICLE MILES
	FAS 348 NEAR PHILIPSBURG	ALL VEHICLES		305	350	410				4264
US 10A		COMMERCIAL	10.400	79	97	50				520
		OUT OF STATE		56	73	75				780
	TOWN OF MAXVILLE	ALL VEHICLES		299	385	308				2710
US 10A		COMMERCIAL	8.800	64	107	38				334
		OUT OF STATE		46	80	60				528
	FAS 512 AND 513	ALL VEHICLES		390	502	402				2346
US 10A		COMMERCIAL	5.837	84	140	49				286
		OUT OF STATE		61	105	70				409
	DRUMMOND CITY LIMITS	ALL VEHICLES				735				272
US 10A		COMMERCIAL	.370							
		OUT OF STATE								
	FAP 2 US 10 FRONT ST									

FAP NO 020

MONT OR U.S. ROUTE	SECTION DESCRIPTION	TYPE OF TRAFFIC	SECTION LENGTH	AVERAGE 24 HOUR TRAFFIC 1941	1951	1961	1962	1963	1964	CURRENT VEHICLE MILES
	FAP15 US 10 NEAR GLENDIVE									
MONT 16		ALL VEHICLES	3.773	444	825	1757				6629
		COMMERCIAL		150	315	221				834
		OUT OF STATE		22	98	111				419
	FAS 254									
MONT 16		ALL VEHICLES	19.418	355	534	620				12039
		COMMERCIAL		120	204	78				1515
		OUT OF STATE		17	64	80				1553
	RICHLAND COUNTY LINE									
MONT 16		ALL VEHICLES	26.883	425	661	942				25324
		COMMERCIAL		144	253	154				4140
		OUT OF STATE		21	79	104				2796
	FAP 51 AND 26 MONT 20									
MONT 16		ALL VEHICLES	1.679	880	1593	2715				4558
		COMMERCIAL		298	595	396				665
		OUT OF STATE		43	183	247				415
	FAS 488									
MONT 16		ALL VEHICLES	.071	1068	1780	3111				221
		COMMERCIAL		361	665	454				32
		OUT OF STATE		52	204	283				20
	SIDNEY CITY LIMITS									
MONT 16		ALL VEHICLES	.685			3937				2697
		COMMERCIAL								
		OUT OF STATE								
	FAP 22-SECOND ST									
MONT 20		ALL VEHICLES	.134			2462				330
		COMMERCIAL								
		OUT OF STATE								
	SIDNEY CITY LIMITS									
MONT 20		ALL VEHICLES	10.254	630	1029	1555				15945
		COMMERCIAL		220	384	227				2328
		OUT OF STATE		35	118	142				1456
	FAIRVIEW CITY LIMITS									
MONT 20		ALL VEHICLES	.937			2246				2105
		COMMERCIAL								
		OUT OF STATE								
	FAS 201-FIRST ST									
MONT 20		ALL VEHICLES	.145			1328				193
		COMMERCIAL								
		OUT OF STATE								
	FAIRVIEW CITY LIMITS									

FAP NO 020

MONT OR U.S. ROUTE	SECTION DESCRIPTION	TYPE OF TRAFFIC	SECTION LENGTH	AVERAGE 24 HOUR TRAFFIC 1941	1951	1961	1962	1963	1964	CURRENT VEHICLE MILES
MONT 20	FAIRVIEW CITY LIMITS	ALL VEHICLES	.349			1102				385
		COMMERCIAL				161				56
		OUT OF STATE				350				122
	MONTANA-NORTH DAKOTA LINE									

FAP NO 021

MONT OR U.S. ROUTE	SECTION DESCRIPTION	TYPE OF TRAFFIC	SECTION LENGTH	AVERAGE 24 HOUR TRAFFIC 1941	1951	1961	1962	1963	1964	CURRENT VEHICLE MILES
	FAP 3 VAUGHN INTERCHANGE									
US 91		ALL VEHICLES	10.754	537	899	1323				14228
		COMMERCIAL		139	236	270				2904
		OUT OF STATE		18	141	168				1807
	TETON COUNTY LINE									
US 91		ALL VEHICLES	1.191	491	936	1171				1395
		COMMERCIAL		130	246	239				285
		OUT OF STATE		17	140	149				177
	FAS 431									
US 91		ALL VEHICLES	9.638	500	954	1193				11498
		COMMERCIAL		132	250	243				2342
		OUT OF STATE		17	149	152				1465
	FAS 221 AND 379									
US 91		ALL VEHICLES	10.991	430	845	1233				13552
		COMMERCIAL		114	222	242				2660
		OUT OF STATE		15	132	158				1737
	PONDERA COUNTY LINE									
US 91		ALL VEHICLES	4.528	540	861	1323				5991
		COMMERCIAL		143	226	259				1173
		OUT OF STATE		18	135	169				765
	FAS 365									
US 91		ALL VEHICLES	10.435	600	895	1471				15350
				159	235	288				3005
		OUT OF STATE		20	140	188				1962
	FAS 219									
US 91		ALL VEHICLES	.574	766	1603	2310				1326
		COMMERCIAL		203	422	453				260
		OUT OF STATE		25	251	296				170
	CONRAD CITY LIMITS									
US 91		ALL VEHICLES	.670			3937				2638
		COMMERCIAL								
		OUT OF STATE								
	FAS 218-CENTRAL AVE									
US 91		ALL VEHICLES	.233			1807				421
		COMMERCIAL								
		OUT OF STATE								
	CONRAD CITY LIMITS									
US 91		ALL VEHICLES	6.049	890	1299	1823				11027
		COMMERCIAL		283	386	323				1954
		OUT OF STATE		55	180	226				1367
	FAS 366									

FAP NO 021

MONT OR U.S. ROUTE	SECTION DESCRIPTION	TYPE OF TRAFFIC	SECTION LENGTH	AVERAGE 24 HOUR TRAFFIC 1941	1951	1961	1962	1963	1964	CURRENT VEHICLE MILES
	FAS 366									
US 91		ALL VEHICLES	3.010	691	1168	1471				4428
		COMMERCIAL		220	347	260				783
		OUT OF STATE		43	162	182				548
	FAS 216									
US 91		ALL VEHICLES	6.558	561	916	1111				7286
		COMMERCIAL		193	283	200				1312
		OUT OF STATE		42	142	167				1095
	TOOLE COUNTY LINE									
US 91		ALL VEHICLES	9.104	598	952	1167				10624
		COMMERCIAL		206	294	268				2440
		OUT OF STATE		45	147	175				1593
	FAP 1 SHELBY INTERCHANGE									
US 91		ALL VEHICLES	1.262			351				443
		COMMERCIAL				91				115
		OUT OF STATE				75				95
	NORTH SHELBY INTERCHANGE									
US 91		ALL VEHICLES	14.500	435	948	973				14109
		COMMERCIAL		80	261	251				3640
		OUT OF STATE		13	233	244				3538
	FAS 215 AND 410									
US 91		ALL VEHICLES	9.923	384	703	841				8345
		COMMERCIAL		94	169	149				1479
		OUT OF STATE		13	221	245				2431
	SUNBURST CITY LIMITS									
US 91		ALL VEHICLES	.644			841				542
		COMMERCIAL								
		OUT OF STATE								
	FAS 214-INTERCHANGE									
US 91		ALL VEHICLES	.598			653				390
		COMMERCIAL								
		OUT OF STATE								
	SUNBURST CITY LIMITS									
US 91		ALL VEHICLES	7.734	290	468	653				5050
		COMMERCIAL		71	113	116				897
		OUT OF STATE		10	147	155				1199
	FAS 214 NEAR SWEETGRASS									
US 91		ALL VEHICLES	.040	117	433	460				18
		COMMERCIAL		29	104	81				3
		OUT OF STATE		4	136	135				5
	MONTANA-CANADA LINE									

FAP NO 022

MONT OR U.S. ROUTE	SECTION DESCRIPTION	TYPE OF TRAFFIC	SECTION LENGTH	AVERAGE 24 HOUR TRAFFIC 1941	1951	1961	1962	1963	1964	CURRENT VEHICLE MILES
MONT 5	FAP 32 MONT 13 IN SCOBEY	ALL VEHICLES	.528			909				480
		COMMERCIAL								
		OUT OF STATE								
MONT 5	SCOBEY CITY LIMITS	ALL VEHICLES	11.059	234	445	492				5441
		COMMERCIAL		66	131	79				874
		OUT OF STATE		11	63	75				829
MONT 5	FAS 251 AND 511	ALL VEHICLES	6.458	131	278	292				1886
		COMMERCIAL		37	90	54				349
		OUT OF STATE		6	54	42				271
MONT 5	SHERIDAN COUNTY LINE	ALL VEHICLES	12.404	129	259	335				4155
		COMMERCIAL		36	84	62				769
		OUT OF STATE		6	50	47				583
MONT 5	FAS 374	ALL VEHICLES	10.906	167	407	661				7209
		COMMERCIAL		47	132	122				1331
		OUT OF STATE		8	79	73				796
MONT 5	PLENTYWOOD CITY LIMITS	ALL VEHICLES	1.193			1845				2201
		COMMERCIAL								
		OUT OF STATE								
MONT 5	PLENTYWOOD CITY LIMITS	ALL VEHICLES	1.032	500	934	1232				1271
		COMMERCIAL		122	263	134				138
		OUT OF STATE		37	121	154				159
MONT 16	FAP 30-MONT 5	ALL VEHICLES	5.252	272	612	787				4133
		COMMERCIAL		70	175	138				725
		OUT OF STATE		20	90	94				494
MONT 16	FAS 517	ALL VEHICLES	7.296	222	499	641				4677
		COMMERCIAL		57	142	131				956
		OUT OF STATE		16	73	81				591
MONT 16	FAS 258	ALL VEHICLES	8.236	192	470	545				4489
		COMMERCIAL		49	138	124				1021
		OUT OF STATE		14	75	79				651
	MEDICINE LAKE CITY LIMITS									

FAP NO 022

MONT OR U.S. ROUTE	SECTION DESCRIPTION	TYPE OF TRAFFIC	SECTION LENGTH	AVERAGE 24 HOUR TRAFFIC 1941	1951	1961	1962	1963	1964	CURRENT VEHICLE MILES
MONT 16	MEDICINE LAKE CITY LIMITS	ALL VEHICLES	.062			525				33
		COMMERCIAL								
		OUT OF STATE								
MONT 16	FAS 515	ALL VEHICLES	.209			600				125
		COMMERCIAL								
		OUT OF STATE								
MONT 16	MEDICINE LAKE CITY LIMITS	ALL VEHICLES	5.509	174	465	558				3074
		COMMERCIAL		60	136	127				700
		OUT OF STATE		14	74	80				441
MONT 16	FAS 350	ALL VEHICLES	2.000	164	438	525				1050
		COMMERCIAL		55	128	119				238
		OUT OF STATE		13	70	66				132
MONT 16	ROOSEVELT COUNTY LINE	ALL VEHICLES	3.424	190	470	555				1900
		COMMERCIAL		65	138	126				431
		OUT OF STATE		16	75	70				240
MONT 16	FROID CITY LIMITS	ALL VEHICLES	.078			569				44
		COMMERCIAL								
		OUT OF STATE								
MONT 16	FAS 344	ALL VEHICLES	.500			725				363
		COMMERCIAL								
		OUT OF STATE								
MONT 16	FAS 406-KATHRYN ST	ALL VEHICLES	.031			680				21
		COMMERCIAL								
		OUT OF STATE								
MONT 16	FROID CITY LIMITS	ALL VEHICLES	5.962	248	524	616				3673
		COMMERCIAL		62	179	140				835
		OUT OF STATE		21	84	100				596
MONT 16	FAS 496	ALL VEHICLES	6.662	241	510	599				3991
		COMMERCIAL		60	174	136				906
		OUT OF STATE		21	82	95				633
	CULBERTSON CITY LIMITS									

FAP NO 022

MONT OR U.S. ROUTE	SECTION DESCRIPTION	TYPE OF TRAFFIC	SECTION LENGTH	AVERAGE 24 HOUR TRAFFIC 1941	1951	1961	1962	1963	1964	CURRENT VEHICLE MILES
MONT 16	CULBERTSON CITY LIMITS FAP1 US2 PARK AVE BEGN COIN	ALL VEHICLES COMMERCIAL OUT OF STATE	.130			701				91
MONT 16	FAP1 US2-PARK AVE END COIN	ALL VEHICLES COMMERCIAL OUT OF STATE	.049			1960				96
MONT 16	CULBERTSON CITY LIMITS	ALL VEHICLES COMMERCIAL OUT OF STATE	.874			1059				926
MONT 16	RICHLAND COUNTY LINE	ALL VEHICLES COMMERCIAL OUT OF STATE	2.355	252 62 22	374 124 70	494 115 70				1163 271 165
MONT 16	FAS 201	ALL VEHICLES COMMERCIAL OUT OF STATE	20.991	196 48 17	331 109 62	442 103 65				9278 2162 1364
MONT 16	SIDNEY CITY LIMITS	ALL VEHICLES COMMERCIAL OUT OF STATE	12.235	174 59 15	678 230 112	654 133 90				8002 1627 1101
MONT 16	FAP 20-MONT 16-CENTRAL AV	ALL VEHICLES COMMERCIAL OUT OF STATE	.839			2097				1759

FAP NO 023

MONT OR U.S. ROUTE	SECTION DESCRIPTION	TYPE OF TRAFFIC	SECTION LENGTH	AVERAGE 24 HOUR TRAFFIC 1941	1951	1961	1962	1963	1964	CURRENT VEHICLE MILES
	FAP 2-US 10 ATLANTIC AVE									
US 312		ALL VEHICLES				3500				2741
		COMMERCIAL	.783							
		OUT OF STATE								
	MILES CITY LIMITS									
US 312		ALL VEHICLES		239	447	637				7578
		COMMERCIAL	11.897	68	182	156				1856
		OUT OF STATE		14	40	89				1059
	FAS 332									
US 312		ALL VEHICLES		136	291	315				11804
		COMMERCIAL	37.472	38	111	82				3073
		OUT OF STATE		8	30	54				2023
	POWDER RIVER COUNTY LINE									
US 312		ALL VEHICLES		141	248	283				7286
		COMMERCIAL	25.746	40	95	74				1905
		OUT OF STATE		8	25	48				1236
	FAP 37-US 212									
US 212		ALL VEHICLES		299	409	1039				2896
		COMMERCIAL	2.787	94	156	205				571
		OUT OF STATE		20	93	181				504
	FAS 391									
US 212		ALL VEHICLES		351	477	1391				35
		COMMERCIAL	.025	110	181	275				7
		OUT OF STATE		23	109	243				6
	BROADUS CITY LIMITS									
US 212		ALL VEHICLES				1413				803
		COMMERCIAL	.568							
		OUT OF STATE								
	BROADUS CITY LIMITS									
US 212		ALL VEHICLES		190	355	762				1122
		COMMERCIAL	1.472	59	135	123				181
		OUT OF STATE		13	81	265				390
	FAS 402									
US 212		ALL VEHICLES		128	275	525				1005
		COMMERCIAL	1.915	40	105	85				163
		OUT OF STATE		9	63	183				350
	FAS 319									
US 212		ALL VEHICLES		106	217	389				7191
		COMMERCIAL	18.485	33	83	63				1165
		OUT OF STATE		7	49	151				2791
	CARTER COUNTY LINE									

FAP NO 023

MONT OR U.S. ROUTE	SECTION DESCRIPTION	TYPE OF TRAFFIC	SECTION LENGTH	AVERAGE 24 HOUR TRAFFIC 1941	1951	1961	1962	1963	1964	CURRENT VEHICLE MILES
	CARTER COUNTY LINE									
US 212		ALL VEHICLES	7.886	104	194	375				2957
		COMMERCIAL		32	74	80				631
		OUT OF STATE		68	44	146				1151
	FAS 277									
US 212		ALL VEHICLES	27.525	107	200	387				10652
		COMMERCIAL		33	77	82				2257
		OUT OF STATE		7	45	150				4129
	FAS 323									
US 212		ALL VEHICLES	.072	142	578	535				39
		COMMERCIAL		45	204	113				8
		OUT OF STATE		9	125	208				15
	FAS 492 NEAR ALZADA									
US 212		ALL VEHICLES	2.803	139	567	525				1472
		COMMERCIAL		44	200	116				325
		OUT OF STATE		9	123	205				575
	MONTANA WYOMING LINE									

FAP NO 024

MONT OR U.S. ROUTE	SECTION DESCRIPTION	TYPE OF TRAFFIC	SECTION LENGTH	AVERAGE 24 HOUR TRAFFIC 1941	1951	1961	1962	1963	1964	CURRENT VEHICLE MILES
	FAP 2-US 10 NEAR BONNER									
MONT 20		ALL VEHICLES	31.898	263	440	1125				35885
		COMMERCIAL		81	218	383				12217
		OUT OF STATE		28	16	223				7113
	FAS 209									
MONT 20		ALL VEHICLES	3.823	50	126	775				2963
		COMMERCIAL		16	55	134				512
		OUT OF STATE		6	8	153				585
	POWELL COUNTY LINE									
MONT 20		ALL VEHICLES	8.908	32	90	634				5648
		COMMERCIAL		9	39	108				962
		OUT OF STATE		3	6	133				1185
	FAS 272 NEAR OVANDO									
MONT 20		ALL VEHICLES	11.098	32	93	650				7214
		COMMERCIAL		10	40	111				1232
		OUT OF STATE		3	6	137				1520
	FAS 271									
MONT 20		ALL VEHICLES	9.806	26	75	523				5129
		COMMERCIAL		8	32	95				932
		OUT OF STATE		3	5	112				1098
	LEWIS & CLARK COUNTY LINE									
MONT 20		ALL VEHICLES	6.042	80	123	676				4084
		COMMERCIAL		25	53	122				737
		OUT OF STATE		9	6	145				876
	TOWN OF LINCOLN									
MONT 20		ALL VEHICLES	11.469	27	146	675				7742
		COMMERCIAL		9	63	130				1491
		OUT OF STATE		3	6	145				1663
	FAS 279									
MONT 20		ALL VEHICLES	17.454		104	481				8395
		COMMERCIAL			45	89				1553
		OUT OF STATE			5	101				1763
	FAS 434									
MONT 20		ALL VEHICLES	8.619		88	408				3517
		COMMERCIAL			38	75				646
		OUT OF STATE			4	86				741
	FAP 9-MONT 287									
MONT 20		ALL VEHICLES	7.788	23	59	460				3582
		COMMERCIAL		7	26	85				662
		OUT OF STATE		2	3	97				755
	CASCADE COUNTY LINE									

FAP NO 024

MONT OR U.S. ROUTE	SECTION DESCRIPTION	TYPE OF TRAFFIC	SECTION LENGTH	AVERAGE 24 HOUR TRAFFIC 1941	1951	1961	1962	1963	1964	CURRENT VEHICLE MILES
	CASCADE COUNTY LINE									
MONT 20		ALL VEHICLES	10.586	33	64	492				5208
		COMMERCIAL		10	28	94				995
		OUT OF STATE		3	3	103				1090
	AUGUSTA SPUR MONT 21									
MONT 20		ALL VEHICLES	12.185	203	434	1035				12611
		COMMERCIAL		54	188	199				2425
		OUT OF STATE		4	21	175				2132
	FAP 3 US 89 NEAR SIMMS									
	AUGUSTA SPUR									
	FAP 24-MONT 20 SIMMS									
MONT 20		ALL VEHICLES	5.552	143	260	176				977
		COMMERCIAL		38	106	42				233
		OUT OF STATE		3	16	6				33
	CASCADE COUNTY LINE									
MONT 20		ALL VEHICLES	15.429	158	183	242				3734
		COMMERCIAL		42	75	58				895
		OUT OF STATE		3	12	8				123
	FAP 9-MONT 287 AUGUSTA									

FAP NO 025

MONT OR U.S. ROUTE	SECTION DESCRIPTION	TYPE OF TRAFFIC	SECTION LENGTH	AVERAGE 24 HOUR TRAFFIC 1941	1951	1961	1962	1963	1964	CURRENT VEHICLE MILES
	FAP 15 MONT 20 CIRCLE									
MONT 13		ALL VEHICLES	.178			779				139
		COMMERCIAL								
		OUT OF STATE								
	CIRCLE CITY LIMITS									
MONT 13		ALL VEHICLES	23.751	154	412	427				10142
		COMMERCIAL		35	152	85				2019
		OUT OF STATE		6	76	58				1378
	FAS 468									
MONT 13		ALL VEHICLES	10.466	152	407	422				4417
		COMMERCIAL		35	150	84				879
		OUT OF STATE		6	75	57				597
	FAS 201									
MONT 13		ALL VEHICLES	12.113	150	464	542				6565
		COMMERCIAL		35	169	108				1308
		OUT OF STATE		5	96	73				884
	ROOSEVELT COUNTY LINE									
MONT 13		ALL VEHICLES	.412	331	600	859				354
		COMMERCIAL		76	219	165				68
		OUT OF STATE		12	124	109				45
	FAP 32 MONT 13									
MONT 13W		ALL VEHICLES	5.474	331	606	900				4927
		COMMERCIAL		76	238	173				947
		OUT OF STATE		12	114	114				624
	WOLF POINT CITY LIMITS									
MONT 13W		ALL VEHICLES	.594			4578				2719
		COMMERCIAL								
		OUT OF STATE								
	FAP 1-US 2									

FAP NO 026

MONT OR U.S. ROUTE	SECTION DESCRIPTION	TYPE OF TRAFFIC	SECTION LENGTH	AVERAGE 24 HOUR TRAFFIC 1941	1951	1961	1962	1963	1964	CURRENT VEHICLE MILES
	FAP20 MONT 16 NEAR SIDNEY									
MONT 23		ALL VEHICLES	2.186	166	413	592				1294
		COMMERCIAL		62	147	86				188
		OUT OF STATE		12	48	65				142
	FAS 261									
MONT 23		ALL VEHICLES	5.552	55	136	195				1083
		COMMERCIAL		20	48	28				155
		OUT OF STATE		4	16	20				111
	MONTANA NORTH DAKOTA LINE									

FAP NO 027

MONT OR U.S. ROUTE	SECTION DESCRIPTION	TYPE OF TRAFFIC	SECTION LENGTH	AVERAGE 24 HOUR TRAFFIC 1941	1951	1961	1962	1963	1964	CURRENT VEHICLE MILES
	FAS 323-MORMON ST									
MONT 7		ALL VEHICLES	1.049			594				623
		COMMERCIAL								
		OUT OF STATE								
	EKALAKA CITY LIMITS									
MONT 7		ALL VEHICLES	3.004	129	228	373				1120
		COMMERCIAL		39	85	54				162
		OUT OF STATE		6	21	19				57
	FAS 292									
MONT 7		ALL VEHICLES	8.715	80	141	231				2013
		COMMERCIAL		24	53	36				314
		OUT OF STATE		3	13	13				113
	FALLON COUNTY LINE									
MONT 7		ALL VEHICLES	10.442	93	175	213				2224
		COMMERCIAL		29	66	34				355
		OUT OF STATE		4	16	12				125
	FAS 494									
MONT 7		ALL VEHICLES	6.612	127	239	290				1917
		COMMERCIAL		39	90	74				489
		OUT OF STATE		6	21	22				145
	FAS 322									
MONT 7		ALL VEHICLES	5.597	179	366	571				3196
		COMMERCIAL		55	137	127				711
		OUT OF STATE		8	34	34				190
	BAKER CITY LIMITS									
MONT 7		ALL VEHICLES	.717			2045				1466
		COMMERCIAL								
		OUT OF STATE								
	FAP 2-US 10-MONTANA AVE									
MONT 7		ALL VEHICLES	.516			1330				686
		COMMERCIAL								
		OUT OF STATE								
	BAKER CITY LIMITS									
MONT 7		ALL VEHICLES	.516	161	285	660				341
		COMMERCIAL		50	106	148				76
		OUT OF STATE		6	27	56				29
	FAS 493									
MONT 7		ALL VEHICLES	13.172	98	173	400				5269
		COMMERCIAL		30	64	90				1185
		OUT OF STATE		4	17	34				448
	FAS 336									

FAP NO 027

MONT OR U.S. ROUTE	SECTION DESCRIPTION	TYPE OF TRAFFIC	SECTION LENGTH	AVERAGE 24 HOUR TRAFFIC 1941	1951	1961	1962	1963	1964	CURRENT VEHICLE MILES
	FAS 336									
MONT 7		ALL VEHICLES	5.009	59	88	235				1177
		COMMERCIAL		18	33	53				265
		OUT OF STATE		2	8	20				100
	WIBAUX COUNTY LINE									
MONT 7		ALL VEHICLES	1.001	56	85	224				224
		COMMERCIAL		17	32	50				50
		OUT OF STATE		2	8	19				19
	FAS 413									
MONT 7		ALL VEHICLES	13.999	52	151	244				3416
		COMMERCIAL		16	56	55				770
		OUT OF STATE		2	14	20				280
	FAS 413									
MONT 7		ALL VEHICLES	9.383	139	257	424				3978
		COMMERCIAL		43	96	93				873
		OUT OF STATE		5	24	36				338
	WIBAUX CITY LIMITS									
MONT 7		ALL VEHICLES	.973			1118				1088
		COMMERCIAL								
		OUT OF STATE								
	FAP 15 US 10 SECOND AVE N									

FAP NO 028

MONT OR U.S. ROUTE	SECTION DESCRIPTION	TYPE OF TRAFFIC	SECTION LENGTH	AVERAGE 24 HOUR TRAFFIC 1941	1951	1961	1962	1963	1964	CURRENT VEHICLE MILES
	COOKE CITY HIGHWAY									
US 212		ALL VEHICLES	8.367	368	272	421				3523
		COMMERCIAL		83	56	12				100
		OUT OF STATE		91	81	135				1130
	FAS 477									
US 212		ALL VEHICLES	.334	642	474	733				245
		COMMERCIAL		144	98	21				7
		OUT OF STATE		159	141	210				70
	FAS 308									
US 212		ALL VEHICLES	.030	1054	750	1225				37
		COMMERCIAL		255	177	36				1
		OUT OF STATE		180	166	260				8
	RED LODGE CITY LIMITS									
US 212		ALL VEHICLES	1.450			2465				3574
		COMMERCIAL								
		OUT OF STATE								
	FAS 307-THIRD ST									
US 212		ALL VEHICLES	.126			1081				136
		COMMERCIAL								
		OUT OF STATE								
	RED LODGE CITY LIMITS									
US 212		ALL VEHICLES	25.080	627	655	833				20892
		COMMERCIAL		268	154	107				2684
		OUT OF STATE		102	145	165				4138
	JOLIET CITY LIMITS									
US 212		ALL VEHICLES	1.040			1132				1177
		COMMERCIAL								
		OUT OF STATE								
	JOLIET CITY LIMITS									
US 212		ALL VEHICLES	5.370	591	746	1012				5434
		COMMERCIAL		253	176	130				698
		OUT OF STATE		96	165	210				1128
	FAP 4 US 310 ROCKVALE									

FAP NO 029

MONT OR U.S. ROUTE	SECTION DESCRIPTION	TYPE OF TRAFFIC	SECTION LENGTH	AVERAGE 24 HOUR TRAFFIC 1941	1951	1961	1962	1963	1964	CURRENT VEHICLE MILES
	FAP 13-MONT 287 MAIN ST									
MONT 287		ALL VEHICLES COMMERCIAL OUT OF STATE	.225			554				125
	ENNIS CITY LIMITS									
MONT 287		ALL VEHICLES COMMERCIAL OUT OF STATE	13.015	94 29 4	328 91 95	480 38 90				6247 495 1171
	VIRGINIA CITY LIMITS									
MONT 287		ALL VEHICLES COMMERCIAL OUT OF STATE	1.553			396				615
	VIRGINIA CITY LIMITS									
MONT 287		ALL VEHICLES COMMERCIAL OUT OF STATE	8.432	231 71 9	288 80 84	376 30 80				3170 253 675
	FAS 357									
MONT 287		ALL VEHICLES COMMERCIAL OUT OF STATE	9.868	233 72 9	415 115 120	513 41 95				5062 405 937
	SHERIDAN CITY LIMITS									
MONT 287		ALL VEHICLES COMMERCIAL OUT OF STATE	1.104			1001				1105
	SHERIDAN CITY LIMITS									
MONT 287		ALL VEHICLES COMMERCIAL OUT OF STATE	8.029	368 113 15	547 151 159	690 55 140				5540 442 1124
	TWIN BRIDGES CITY LIMITS									
MONT 287		ALL VEHICLES COMMERCIAL OUT OF STATE	.610			1297				791
	FAP 49-MONT 41 FOURTH AVE									
MONT 41		ALL VEHICLES COMMERCIAL OUT OF STATE	.406			1366				555
	TWIN BRIDGES CITY LIMITS									
MONT 41		ALL VEHICLES COMMERCIAL OUT OF STATE	9.657	231 71 9	441 129 68	712 56 146				6876 541 1410
	FAS 422									

FAP NO 029

MONT OR U.S. ROUTE	SECTION DESCRIPTION	TYPE OF TRAFFIC	SECTION LENGTH	AVERAGE 24 HOUR TRAFFIC 1941	1951	1961	1962	1963	1964	CURRENT VEHICLE MILES
	FAS 422									
MONT 41		ALL VEHICLES	4.393	202	386	622				2732
		COMMERCIAL		62	113	49				215
		OUT OF STATE		8	59	128				562
	FAS 401									
MONT 41		ALL VEHICLES	1.094	208	361	317				347
		COMMERCIAL		64	105	25				27
		OUT OF STATE		9	56	65				71
	SILVER BOW COUNTY LINE									
MONT 41		ALL VEHICLES	1.488	218	373	317				472
		COMMERCIAL		67	109	25				37
		OUT OF STATE		9	57	65				97
	JEFFERSON COUNTY LINE									
MONT 41		ALL VEHICLES	5.855	231	396	343				2008
		COMMERCIAL		71	115	27				158
		OUT OF STATE		10	61	70				410
	FAP 2-US 10									

FAP NO 030

MONT OR U.S. ROUTE	SECTION DESCRIPTION	TYPE OF TRAFFIC	SECTION LENGTH	AVERAGE 24 HOUR TRAFFIC 1941	1951	1961	1962	1963	1964	CURRENT VEHICLE MILES
	FAP 22 MONT 16 PLENTYWOOD									
MONT 5		ALL VEHICLES	13.408	132	345	362				4854
		COMMERCIAL		26	99	38				510
		OUT OF STATE		9	48	54				724
	FAS 349									
MONT 5		ALL VEHICLES	7.221	77	202	212				1531
		COMMERCIAL		15	58	22				159
		OUT OF STATE		5	28	31				224
	FAS 516									
MONT 5		ALL VEHICLES	2.757	140	366	384				1059
		COMMERCIAL		28	105	41				113
		OUT OF STATE		10	51	57				157
	WESTBY CITY LIMITS									
MONT 5		ALL VEHICLES	.817							
		COMMERCIAL								
		OUT OF STATE								
	MONTANA-NORTH DAKOTA LINE									

FAP NO 032

MONT OR U.S. ROUTE	SECTION DESCRIPTION	TYPE OF TRAFFIC	SECTION LENGTH	AVERAGE 24 HOUR TRAFFIC 1941	1951	1961	1962	1963	1964	CURRENT VEHICLE MILES
	FAP 25-MONT 13W									
MONT 13		ALL VEHICLES	3.757	56	87	200				751
		COMMERCIAL		25	26	38				143
		OUT OF STATE		4	25	14				53
	FAP 1-US 2									
MONT 13		ALL VEHICLES	31.458	128	215	277				8714
		COMMERCIAL		51	72	54				1699
		OUT OF STATE		8	41	21				661
	DANIELS COUNTY LINE									
MONT 13		ALL VEHICLES	15.563	240	304	330				5136
		COMMERCIAL		95	102	64				996
		OUT OF STATE		14	58	25				389
	SCOBEY CITY LIMITS									
MONT 13		ALL VEHICLES	.525			1939				1018
		COMMERCIAL								
		OUT OF STATE								
	FAP 22-FIRST ST									
MONT 13		ALL VEHICLES	.190			2011				382
		COMMERCIAL								
		OUT OF STATE								
	FAS 248									
MONT 13		ALL VEHICLES	.216			298				64
		COMMERCIAL								
		OUT OF STATE								
	SCOBEY CITY LIMITS									
MONT 13		ALL VEHICLES	14.075			126				1773
		COMMERCIAL				24				338
		OUT OF STATE				9				127
	MONTANA-CANADA LINE									

FAP NO 033

MONT OR U.S. ROUTE	SECTION DESCRIPTION	TYPE OF TRAFFIC	SECTION LENGTH	AVERAGE 24 HOUR TRAFFIC 1941	1951	1961	1962	1963	1964	CURRENT VEHICLE MILES
MONT 37	FAP 1-US 2 NINTH ST	ALL VEHICLES	.658			2375				1563
		COMMERCIAL								
		OUT OF STATE								
MONT 37	CITY LIMITS OF LIBBY	ALL VEHICLES	.300	502	594	1418				425
		COMMERCIAL		147	234	186				56
		OUT OF STATE		20	67	70				21
MONT 37	FAS 506	ALL VEHICLES	53.400	73	86	205				10947
		COMMERCIAL		21	34	31				1655
		OUT OF STATE		3	10	18				961
MONT 37	FAS 508	ALL VEHICLES	1.054	75	89	211				222
		COMMERCIAL		22	35	32				34
		OUT OF STATE		3	10	19				20
MONT 37	TOWN OF REXFORD	ALL VEHICLES	8.500	124	191	484				4114
		COMMERCIAL		37	76	91				774
		OUT OF STATE		4	20	28				238
	FAP 5-US 93 NEAR EUREKA									

FAP NO 035

MONT OR U.S. ROUTE	SECTION DESCRIPTION	TYPE OF TRAFFIC	SECTION LENGTH	AVERAGE 24 HOUR TRAFFIC 1941	1951	1961	1962	1963	1964	CURRENT VEHICLE MILES
	FAP 7-US 93 GRANTSDALE									
MONT 38		ALL VEHICLES		423	533	635				401
		COMMERCIAL	.632	132	215	53				33
		OUT OF STATE		8	23	25				16
	FAS 501									
MONT 38		ALL VEHICLES		189	238	284				561
		COMMERCIAL	1.975	59	96	24				47
		OUT OF STATE		3	10	11				22
	FAS 388									
MONT 38		ALL VEHICLES		51	65	77				445
		COMMERCIAL	5.778	16	26	6				35
		OUT OF STATE		1	3	3				17
	BITTERROOT NTL FOREST									
MONT 38		ALL VEHICLES		33	34	58				1043
		COMMERCIAL	17.979	10	14	5				90
		OUT OF STATE		2	2	2				36
	GRANITE CO LINE									
MONT 38		ALL VEHICLES		42	65	99				2772
		COMMERCIAL	27.995	12	27	19				532
		OUT OF STATE		2	5	8				224
	FAP 19-US 10A									

FAP NO 036

MONT OR U.S. ROUTE	SECTION DESCRIPTION	TYPE OF TRAFFIC	SECTION LENGTH	AVERAGE 24 HOUR TRAFFIC 1941	1951	1961	1962	1963	1964	CURRENT VEHICLE MILES
	FAP 6-US 10A NEAR PLAINS									
MONT 28		ALL VEHICLES	16.348	115	382	367				6000
		COMMERCIAL		25	154	92				1504
		OUT OF STATE		10	63	50				817
	FAS 382									
MONT 28		ALL VEHICLES	2.633	250	483	545				1435
		COMMERCIAL		55	195	137				361
		OUT OF STATE		21	80	75				197
	HOT SPRINGS SPUR									
MONT 28		ALL VEHICLES	12.159	170	347	323				3927
		COMMERCIAL		37	112	35				426
		OUT OF STATE		15	77	70				851
	LAKE CO LINE									
MONT 28		ALL VEHICLES	.511	117	239	254				130
		COMMERCIAL		26	77	28				14
		OUT OF STATE		10	53	55				28
	FLATHEAD CO LINE									
MONT 28		ALL VEHICLES	8.544	132	230	256				2187
		COMMERCIAL		33	74	28				239
		OUT OF STATE		13	51	56				478
	LAKE CO LINE									
MONT 28		ALL VEHICLES	6.697	153	237	282				1889
		COMMERCIAL		33	76	31				208
		OUT OF STATE		13	53	62				415
	FAP 5-US 93 NEAR ELMO									
	HOT SPRS SPUR									
	FAP 5 NEAR ELMO									
MONT 28		ALL VEHICLES	1.744	307	650	750				1308
		COMMERCIAL		66	235	82				143
		OUT OF STATE		27	107	164				286
	HOT SPRINGS CITY LIMITS									
MONT 28		ALL VEHICLES	.247			900				222
		COMMERCIAL								
		OUT OF STATE								
	SPRING STREET									

FAP NO 037

MONT OR U.S. ROUTE	SECTION DESCRIPTION	TYPE OF TRAFFIC	SECTION LENGTH	AVERAGE 24 HOUR TRAFFIC 1941	1951	1961	1962	1963	1964	CURRENT VEHICLE MILES
	FAP 16-US 87 INTERCHANGE									
US 212		ALL VEHICLES	.643	90	169	736				473
		COMMERCIAL		54	47	95				61
		OUT OF STATE		4	50	158				102
	FAS 342									
US 212		ALL VEHICLES	24.989	60	112	488				12195
		COMMERCIAL		36	31	63				1574
		OUT OF STATE		3	33	104				2599
	TOWN OF BUSBY									
US 212		ALL VEHICLES	13.506	87	150	462				6240
		COMMERCIAL		34	42	60				810
		OUT OF STATE		4	25	99				1337
	ROSEBUD COUNTY LINE									
US 212		ALL VEHICLES	3.257	73	183	496				1615
		COMMERCIAL		29	51	64				208
		OUT OF STATE		3	30	106				345
	TOWN OF LAME DEER									
US 212		ALL VEHICLES	20.384	72	118	405				8256
		COMMERCIAL		28	28	73				1488
		OUT OF STATE		4	19	87				1773
	TOWN OF ASHLAND									
US 212		ALL VEHICLES	1.966	110	130	411				808
		COMMERCIAL		43	31	71				140
		OUT OF STATE		5	21	82				161
	POWDER RIVER COUNTY LINE									
US 212		ALL VEHICLES	1.853	59	105	321				595
		COMMERCIAL		23	24	55				102
		OUT OF STATE		2	17	64				119
	FAS 484									
US 212		ALL VEHICLES	37.285	56	100	306				11409
		COMMERCIAL		22	23	53				1976
		OUT OF STATE		2	16	61				2274
	FAP23 US 312 NEAR BROADUS									

FAP NO 038

MONT OR U.S. ROUTE	SECTION DESCRIPTION	TYPE OF TRAFFIC	SECTION LENGTH	AVERAGE 24 HOUR TRAFFIC 1941	1951	1961	1962	1963	1964	CURRENT VEHICLE MILES
	FAP 5-US 93									
MONT 40		ALL VEHICLES	4.514	339	1131	1173				5295
		COMMERCIAL		134	291	144				650
		OUT OF STATE		13	62	97				438
	FAS 206									
MONT 40		ALL VEHICLES	1.990	389	1424	2343				4663
		COMMERCIAL		154	367	288				573
		OUT OF STATE		15	78	194				386
	COLUMBIA FALLS CITY LIMIT									
MONT 40		ALL VEHICLES	.763							
		COMMERCIAL								
		OUT OF STATE								
	FAS 486 NUCLEUS AVE									
MONT 40		ALL VEHICLES	.038							
		COMMERCIAL								
		OUT OF STATE								
	COLUMBIA FALLS CITY LIMIT									
MONT 40		ALL VEHICLES	1.709	300	1590	1696				2898
		COMMERCIAL		118	366	239				408
		OUT OF STATE		12	143	145				248
	FAP 1-US 2									

FAP NO 039

MONT OR U.S. ROUTE	SECTION DESCRIPTION	TYPE OF TRAFFIC	SECTION LENGTH	AVERAGE 24 HOUR TRAFFIC 1941	1951	1961	1962	1963	1964	CURRENT VEHICLE MILES
MONT 17	FAP 3-US 89 NEAR BABB	ALL VEHICLES	14.176	75	99	152				2155
		COMMERCIAL		11	20	13				184
	MONTANA-CANADA LINE	OUT OF STATE		29	54	75				1063

FAP NO 040

MONT OR U.S. ROUTE	SECTION DESCRIPTION	TYPE OF TRAFFIC	SECTION LENGTH	AVERAGE 24 HOUR TRAFFIC 1941	1951	1961	1962	1963	1964	CURRENT VEHICLE MILES
US 87A	FAP 10-CENTRAL AVE WEST	ALL VEHICLES COMMERCIAL OUT OF STATE	.672			5070				3407
US 87A	GT FALLS CITY LIMITS	ALL VEHICLES COMMERCIAL OUT OF STATE	1.347	800 224 29	1307 352 161	5334 578 540				7185 779 727
	FAP 10-US 87									

FAP NO 041

MONT OR U.S. ROUTE	SECTION DESCRIPTION	TYPE OF TRAFFIC	SECTION LENGTH	AVERAGE 24 HOUR TRAFFIC 1941	1951	1961	1962	1963	1964	CURRENT VEHICLE MILES
	FAP 11-US 89									
US 87		ALL VEHICLES COMMERCIAL OUT OF STATE	1.180	683 154 62	1944 360 233	6740 876 674				7953 1034 795
	GREAT FALLS CITY LIMITS									
US 87		ALL VEHICLES COMMERCIAL OUT OF STATE	2.077			15324				31828
	FAS 459-13TH ST									
US 87		ALL VEHICLES COMMERCIAL OUT OF STATE	.830			19319				16035
	SUN RIVER SPUR									
US 87		ALL VEHICLES COMMERCIAL OUT OF STATE	.628			2798				1757
	FAS 226									
US 87		ALL VEHICLES COMMERCIAL OUT OF STATE	1.984			1870				3710
	FAP 10-PARK DRIVE									

FAP NO 042

MONT OR U.S. ROUTE	SECTION DESCRIPTION	TYPE OF TRAFFIC	SECTION LENGTH	AVERAGE 24 HOUR TRAFFIC 1941	1951	1961	1962	1963	1964	CURRENT VEHICLE MILES
	FAP 15 MONT 20 VAN NORMAN									
MONT 24		ALL VEHICLES COMMERCIAL OUT OF STATE	1.988			25 6 3				50 12 6
	MCCONE COUNTY LINE									
MONT 24		ALL VEHICLES COMMERCIAL OUT OF STATE	6.310			23 5 2				145 32 13
	END OF STATE CONSTRUCTION									
MONT 24		NONEXISTENT NONEXISTENT NONEXISTENT	11.420							
	BEGIN STATE CONSTRUCTION									
MONT 24		ALL VEHICLES COMMERCIAL OUT OF STATE	36.534			72 7 4				2630 256 146
	VALLEY COUNTY LINE									
MONT 24		ALL VEHICLES COMMERCIAL OUT OF STATE	16.968	586 135 22	540 140 146	633 57 323				10741 967 5481
	FAS 247									
MONT 24		ALL VEHICLES COMMERCIAL OUT OF STATE	2.259	1154 265 44	1064 276 288	1246 98 360				2815 221 813
	GLASGOW CITY LIMITS									
MONT 24		ALL VEHICLES COMMERCIAL OUT OF STATE	.521			3560				1855
	FAS 246-SIXTH ST									
MONT 24		ALL VEHICLES COMMERCIAL OUT OF STATE	.126			9060				1142
	FAP 1-US 2 FIRST AVE N									

FAP NO 043

MONT OR U.S. ROUTE	SECTION DESCRIPTION	TYPE OF TRAFFIC	SECTION LENGTH	AVERAGE 24 HOUR TRAFFIC 1941	1951	1961	1962	1963	1964	CURRENT VEHICLE MILES
MONT 19	FAP 15-US 87-MAIN ST	ALL VEHICLES	.303			3566				1080
		COMMERCIAL								
		OUT OF STATE								
MONT 19	LEWISTOWN SPUR SIXTH ST	ALL VEHICLES	.211			1558				329
		COMMERCIAL								
		OUT OF STATE								
MONT 19	LEWISTOWN CITY LIMITS	ALL VEHICLES	2.544	512	791	1536				3908
		COMMERCIAL		132	310	246				626
		OUT OF STATE		8	33	57				145
MONT 19	FAS 505	ALL VEHICLES	6.332	418	647	1256				7953
		COMMERCIAL		108	254	201				1273
		OUT OF STATE		7	27	46				291
MONT 19	FAS 235 NEAR BROOKS	ALL VEHICLES	5.429	192	370	656				3561
		COMMERCIAL		55	148	98				532
		OUT OF STATE		4	18	33				179
MONT 19	FAS 236	ALL VEHICLES	20.425	66	124	251				5127
		COMMERCIAL		19	50	38				776
		OUT OF STATE		1	6	13				266
MONT 19	TOWN OF ROY	ALL VEHICLES	7.563	59	82	256				1936
		COMMERCIAL		17	33	38				287
		OUT OF STATE		1	4	13				98
	FAP 16-MONT 19E									

FAP NO 045

MONT OR U.S. ROUTE	SECTION DESCRIPTION	TYPE OF TRAFFIC	SECTION LENGTH	AVERAGE 24 HOUR TRAFFIC 1941	1951	1961	1962	1963	1964	CURRENT VEHICLE MILES
	FAP 2-US 10 FIRST AVE									
MONT 19		ALL VEHICLES	.516			995				513
		COMMERCIAL								
		OUT OF STATE								
	BIG TIMBER CITY LIMITS									
MONT 19		ALL VEHICLES	2.315	207	469	600				1389
		COMMERCIAL		61	184	86				199
		OUT OF STATE		10	20	46				106
	FAS 479									
MONT 19		ALL VEHICLES	16.135	112	253	323				5212
		COMMERCIAL		33	99	50				807
		OUT OF STATE		5	11	28				452
	FAS 479									
MONT 19		ALL VEHICLES	1.032	90	204	261				269
		COMMERCIAL		27	80	40				41
		OUT OF STATE		4	9	23				24
	FAS 371 NEAR MELVILLE									
MONT 19		ALL VEHICLES	8.249	103	185	207				1708
		COMMERCIAL		23	45	32				264
		OUT OF STATE		3	11	18				148
	WHEATLAND COUNTY LINE									
MONT 19		ALL VEHICLES	15.613	131	213	300				4684
		COMMERCIAL		29	52	26				406
		OUT OF STATE		4	12	29				453
	HARLOWTON CITY LIMITS									
MONT 19		ALL VEHICLES	.060			619				37
		COMMERCIAL								
		OUT OF STATE								
	FAP 14-US 12 BEGIN COINC									
MONT 19		ALL VEHICLES	.889			2557				2273
		COMMERCIAL								
		OUT OF STATE								
	HARLOWTON CITY LIMITS									
MONT 19		ALL VEHICLES	.502	376	850	1196				600
		COMMERCIAL		87	287	194				97
		OUT OF STATE		15	104	199				100
	FAP 14-US 12 END COINC									
MONT 19		ALL VEHICLES	17.514	120	349	574				10053
		COMMERCIAL		27	97	115				2014
		OUT OF STATE		3	51	64				1121
	JUDITH GAP CITY LIMITS									

FAP NO 045

MONT OR U.S. ROUTE	SECTION DESCRIPTION	TYPE OF TRAFFIC	SECTION LENGTH	AVERAGE 24 HOUR TRAFFIC 1941	1951	1961	1962	1963	1964	CURRENT VEHICLE MILES
MONT 19	JUDITH GAP CITY LIMITS FAS 428 FOURTH AVE	ALL VEHICLES COMMERCIAL OUT OF STATE	.282			922				260
MONT 19	FAS 428 FOURTH AVE JUDITH GAP CITY LIMITS	ALL VEHICLES COMMERCIAL OUT OF STATE	.343			786				270
MONT 19	JUDITH GAP CITY LIMITS FERGUS COUNTY LINE	ALL VEHICLES COMMERCIAL OUT OF STATE	.733	97 21 2	262 73 38	641 129 72				470 95 53
MONT 19	FERGUS COUNTY LINE JUDITH BASIN COUNTY LINE	ALL VEHICLES COMMERCIAL OUT OF STATE	3.002	99 22 2	268 74 39	625 126 75				1876 378 225
MONT 19	JUDITH BASIN COUNTY LINE FERGUS COUNTY LINE	ALL VEHICLES COMMERCIAL OUT OF STATE	.678	99 22 2	268 74 39	625 126 75				424 85 51
MONT 19	FERGUS COUNTY LINE JUDITH BASIN COUNTY LINE	ALL VEHICLES COMMERCIAL OUT OF STATE	1.926	99 22 2	268 74 39	623 126 75				1200 243 144
MONT 19	JUDITH BASIN COUNTY LINE FERGUS COUNTY LINE	ALL VEHICLES COMMERCIAL OUT OF STATE	.581	97 21 2	341 95 50	622 126 75				361 73 44
MONT 19	FERGUS COUNTY LINE JUDITH BASIN COUNTY LINE	ALL VEHICLES COMMERCIAL OUT OF STATE	8.038	130 29 3	392 109 57	636 128 76				5112 1029 611
MONT 19	JUDITH BASIN COUNTY LINE FERGUS COUNTY LINE	ALL VEHICLES COMMERCIAL OUT OF STATE	2.897	138 31 3	445 123 65	696 141 84				2016 408 243
MONT 19	FERGUS COUNTY LINE FAP 15-US 87-NEAR MOORE	ALL VEHICLES COMMERCIAL OUT OF STATE	3.233	120 27 3	474 131 69	793 160 95				2564 517 307

FAP NO 046

MONT OR U.S. ROUTE	SECTION DESCRIPTION	TYPE OF TRAFFIC	SECTION LENGTH	AVERAGE 24 HOUR TRAFFIC 1941	1951	1961	1962	1963	1964	CURRENT VEHICLE MILES
	FAP 7-US 93									
MONT 43		ALL VEHICLES	.086	10	16	30				3
		COMMERCIAL		4	6	5				
		OUT OF STATE		1	1	1				
	MONTANA-IDAHO LINE									
MONT 43		IN IDAHO	1.022			30				31
						5				5
						1				1
	MONTANA-IDAHO LINE									
MONT 43		ALL VEHICLES	25.238	38	40	74				1868
		COMMERCIAL		14	15	13				328
		OUT OF STATE		3	3	3				76
	FAS 278 NEAR WISDOM									
MONT 43		ALL VEHICLES	15.496	62	84	150				2324
		COMMERCIAL		23	32	26				403
		OUT OF STATE		5	6	6				93
	DEER LODGE COUNTY LINE									
MONT 43		ALL VEHICLES	9.362	57	104	146				1367
		COMMERCIAL		21	40	25				234
		OUT OF STATE		5	8	6				56
	BEAVERHEAD COUNTY LINE									
MONT 43		ALL VEHICLES	.089	64	118	166				15
		COMMERCIAL		24	45	29				3
		OUT OF STATE		5	9	7				1
	DEER LODGE COUNTY LINE									
MONT 43		ALL VEHICLES	3.076	70	128	181				557
		COMMERCIAL		26	49	31				95
		OUT OF STATE		6	9	8				25
	FAS 274									
MONT 43		ALL VEHICLES	2.500	59	110	178				445
		COMMERCIAL		22	42	31				78
		OUT OF STATE		5	8	7				18
	SILVER BOW COUNTY LINE									
MONT 43		ALL VEHICLES	1.056	59	110	190				201
		COMMERCIAL		22	42	33				35
		OUT OF STATE		5	8	8				8
	BEAVERHEAD COUNTY LINE									
MONT 43		ALL VEHICLES	15.690	81	157	258				4048
		COMMERCIAL		30	59	45				706
		OUT OF STATE		6	11	11				173
	SILVER BOW COUNTY LINE									

FAP NO 046

MONT OR U.S. ROUTE	SECTION DESCRIPTION	TYPE OF TRAFFIC	SECTION LENGTH	AVERAGE 24 HOUR TRAFFIC 1941	1951	1961	1962	1963	1964	CURRENT VEHICLE MILES
MONT 43	SILVER BOW COUNTY LINE	ALL VEHICLES	3.341	210	272	300				1002
		COMMERCIAL		78	103	52				174
		OUT OF STATE		17	19	13				43
	FAP 3-US 91 NEAR DIVIDE									

FAP NO 047

MONT OR U.S. ROUTE	SECTION DESCRIPTION	TYPE OF TRAFFIC	SECTION LENGTH	AVERAGE 24 HOUR TRAFFIC 1941	1951	1961	1962	1963	1964	CURRENT VEHICLE MILES
	FAP 19 US 10A NEAR ANACONDA									
MONT 48		ALL VEHICLES		624	954	1441				519
		COMMERCIAL	.360	89	194	157				57
		OUT OF STATE		15	61	72				26
	FAS 398									
MONT 48		ALL VEHICLES		500	788	1094				6309
		COMMERCIAL	5.767	72	160	119				686
		OUT OF STATE		15	50	55				317
	FAP 2-US 10 WARM SPRINGS									

FAP NO 048

MONT OR U.S. ROUTE	SECTION DESCRIPTION	TYPE OF TRAFFIC	SECTION LENGTH	AVERAGE 24 HOUR TRAFFIC 1941	1951	1961	1962	1963	1964	CURRENT VEHICLE MILES
MONT 47	FAP 16-US 87 THIRD ST	ALL VEHICLES	.502			1487				746
		COMMERCIAL								
		OUT OF STATE								
MONT 47	HARDIN CITY LIMITS	ALL VEHICLES	22.198	189	246	379				8413
		COMMERCIAL		52	99	73				1620
		OUT OF STATE		10	14	30				666
MONT 47	YELLOWSTONE COUNTY LINE	ALL VEHICLES	6.919	86	108	128				886
		COMMERCIAL		24	37	21				145
		OUT OF STATE		5	13	24				166
	FAP 2-US 10 NEAR CUSTER									

FAP NO 049

MONT OR U.S. ROUTE	SECTION DESCRIPTION	TYPE OF TRAFFIC	SECTION LENGTH	AVERAGE 24 HOUR TRAFFIC 1941	1951	1961	1962	1963	1964	CURRENT VEHICLE MILES
	FAP 3-US 91 NEAR DILLON									
MONT 41		ALL VEHICLES	13.671	137	296	618				8449
		COMMERCIAL		54	89	119				1627
		OUT OF STATE		10	40	66				902
	MADISON COUNTY LINE									
MONT 41		ALL VEHICLES	13.150	105	233	515				6772
		COMMERCIAL		42	70	99				1302
		OUT OF STATE		8	32	55				723
	TWIN BRIDGES CITY LIMITS									
MONT 41		ALL VEHICLES	.739			834				616
		COMMERCIAL								
		OUT OF STATE								
	FAP 29 MONT 287-MAIN ST									

FAP NO 050

MONT OR U.S. ROUTE	SECTION DESCRIPTION	TYPE OF TRAFFIC	SECTION LENGTH	AVERAGE 24 HOUR TRAFFIC 1941	1951	1961	1962	1963	1964	CURRENT VEHICLE MILES
	FAP12 US191 W YELLOWSTONE									
US 191		ALL VEHICLES	8.259	267	465	900				7433
		COMMERCIAL		67	61	130				1074
		OUT OF STATE		91	294	524				4328
	FAS 499 TO QUAKE LAKE									
US 191		ALL VEHICLES	2.511	154	256	412				1035
		COMMERCIAL		37	40	73				183
		OUT OF STATE		51	153	210				527
	YELLOWSTONE PARK BOUNDARY									
US 191		ALL VEHICLES	20.269	135	247	454				9202
		COMMERCIAL		32	39	80				1622
		OUT OF STATE		50	148	232				4702
	YELLOWSTONE PARK BOUNDARY									
US 191		ALL VEHICLES	24.627	140	271	512				12609
		COMMERCIAL		34	43	55				1354
		OUT OF STATE		50	162	261				6428
	KARST KAMP									
US 191		ALL VEHICLES	19.967	177	368	650				12979
		COMMERCIAL		43	109	114				2276
		OUT OF STATE		55	160	233				4652
	FAS 345									
US 191		ALL VEHICLES	6.146	671	707	1137				6988
		COMMERCIAL		161	209	168				1033
		OUT OF STATE		69	159	245				1506
	FAS 289 AND 291									
US 191		ALL VEHICLES	3.938	926	1050	2064				8128
		COMMERCIAL		222	312	254				1000
		OUT OF STATE		94	198	350				1378
	FAS 345									
US 191		ALL VEHICLES	2.242	1025	1163	2285				5123
		COMMERCIAL		246	345	281				630
		OUT OF STATE		104	220	390				874
	FAS 458									
US 191		ALL VEHICLES	.515	1360	1251	1957				1008
		COMMERCIAL		327	372	241				124
		OUT OF STATE		140	236	360				185
	BOZEMAN CITY LIMITS									
US 191		ALL VEHICLES	.262			4940				1294
		COMMERCIAL								
		OUT OF STATE								
	FAP 2-US 10 SEVENTH AVE									

FAP NO 051

MONT OR U.S. ROUTE	SECTION DESCRIPTION	TYPE OF TRAFFIC	SECTION LENGTH	AVERAGE 24 HOUR TRAFFIC 1941	1951	1961	1962	1963	1964	CURRENT VEHICLE MILES
MONT 20	FAP 15-MONT 20S NEAR CIRCLE DAWSON COUNTY LINE	ALL VEHICLES COMMERCIAL OUT OF STATE	8.325			128 19 11				1066 158 92
MONT 20	DAWSON COUNTY LINE RICHEY CITY LIMITS	ALL VEHICLES COMMERCIAL OUT OF STATE	18.900			93 14 8				1758 265 151
MONT 20	RICHEY CITY LIMITS RICHEY CITY LIMITS	ALL VEHICLES COMMERCIAL OUT OF STATE	.315							
MONT 20	RICHEY CITY LIMITS FAS 254 AND 468	ALL VEHICLES COMMERCIAL OUT OF STATE	.248			157 24 16				39 6 4
MONT 20	FAS 254 AND 468 RICHLAND COUNTY LINE	ALL VEHICLES COMMERCIAL OUT OF STATE	4.791			196 28 17				939 134 81
MONT 20	RICHLAND COUNTY LINE FAP20 MONT 16 NEAR SIDNEY	ALL VEHICLES COMMERCIAL OUT OF STATE	38.459			226 30 13				8692 1154 500

FAP NO 052

MONT OR U.S. ROUTE	SECTION DESCRIPTION	TYPE OF TRAFFIC	SECTION LENGTH	AVERAGE 24 HOUR TRAFFIC 1941	1951	1961	1962	1963	1964	CURRENT VEHICLE MILES
	FAP 5-US 93 NEAR POLSON									
MONT 35		ALL VEHICLES	28.244		484	762				21522
		COMMERCIAL			154	99				2796
		OUT OF STATE			33	76				2147
	FLATHEAD COUNTY LINE									
MONT 35		ALL VEHICLES	3.087		519	925				2855
		COMMERCIAL			165	120				370
		OUT OF STATE			35	93				287
	FAS 209 NEAR BIG FORK									
MONT 35		ALL VEHICLES	2.276		518	1084				2467
		COMMERCIAL			165	141				321
		OUT OF STATE			35	108				246
	FAS 326									
MONT 35		ALL VEHICLES	.309		521	1090				337
		COMMERCIAL			166	180				56
		OUT OF STATE			35	110				34
	FAS 208									
MONT 35		ALL VEHICLES	11.585		615	733				8492
		COMMERCIAL			196	121				1402
		OUT OF STATE			41	90				1043
	FAP 1 US 2 E OF KALISPELL									

FAP NO 053

MONT OR U.S. ROUTE	SECTION DESCRIPTION	TYPE OF TRAFFIC	SECTION LENGTH	AVERAGE 24 HOUR TRAFFIC 1941	1951	1961	1962	1963	1964	CURRENT VEHICLE MILES
	FAP 2-US 10 FIRST AVE N									
MONT 3		ALL VEHICLES COMMERCIAL OUT OF STATE	1.026			7906				8112
	BILLINGS CITY LIMITS									
MONT 3		ALL VEHICLES COMMERCIAL OUT OF STATE	.144			5740 120 425				827 17 61
	FAS 302 RIMROCK RD									
MONT 3		ALL VEHICLES COMMERCIAL OUT OF STATE	.800			2950 95 218				2360 76 174
	FAS 318 NEAR AIRPORT									
MONT 3		ALL VEHICLES COMMERCIAL OUT OF STATE	15.620			907 163 67				14167 2546 1047
	FAS 328									
MONT 3		ALL VEHICLES COMMERCIAL OUT OF STATE	13.017			702 126 52				9138 1640 677
	BROADVIEW CITY LIMITS									
MONT 3		ALL VEHICLES COMMERCIAL OUT OF STATE	.483			750				362
	BROADVIEW CITY LIMITS									
MONT 3		ALL VEHICLES COMMERCIAL OUT OF STATE	2.172			669 120 50				1453 261 109
	GOLDEN VALLEY COUNTY LINE									
MONT 3		ALL VEHICLES COMMERCIAL OUT OF STATE	11.137			640 115 47				7128 1281 523
	LAVINA CITY LIMITS									
MONT 3		ALL VEHICLES COMMERCIAL OUT OF STATE	.875			878				768
	LAVINA CITY LIMITS									
MONT 3		ALL VEHICLES COMMERCIAL OUT OF STATE	.415			839 151 62				348 63 26
	FAP 14-US 12									

FEDERAL AID SECONDARY SYSTEM

FEDERAL AID SECONDARY ROUTES

FAS ROUTE NUMBER	SECTION DESCRIPTION	COUNTY	SECTION LENGTH	AVERAGE DAILY TRAFFIC 1960	1961	1962	1963	1964	1965	CURRENT VEHICLE MILES
201	FAP 25 NEAR PRESSERVILLE	MCCONE	11.022	56	56					617
201	CO.RD.SEC.21,T25N,R50E	MCCONE	3.100	29	16					50
201	RICHLAND CO. LINE	RICHLAND	6.042	27	26					157
201	FAS 480	RICHLAND	19.672	43	42					826
201	CO.RD.SEC.31,T25N,R55E	RICHLAND	11.928	75	71					847
201	TOWN OF GIRARD	RICHLAND	6.060	116	129					782
201	FAP 22	RICHLAND	11.385	183	190					2163
201	FAIRVIEW CITY LIMITS	RICHLAND	.368	641						
	FAP 20 IN FAIRVIEW	RICHLAND	69.209*	78*	79*					5442*
202	FAP 1 NEAR TROY	LINCOLN	5.621	220	250					1405
202	CO.RD.SEC.9,T30N,R33W	LINCOLN	12.476	106	110					1372
202	SANDERS COUNTY LINE	SANDERS	16.534	87	88					1455
	FAP 6 NEAR NOXON	SANDERS	34.631*	115*	122*					4232*
203	FAP 7 NEAR FLORENCE	RAVALLI	2.029	243	219					444
203	CO.RD.SEC.7,T10N,R19W	RAVALLI	4.490	179	189					849
	FAS 268 N OF STEVENSVILLE	RAVALLI	6.519*	199*	198*					1293*
204	FAP 1 IN DODSON	PHILLIPS	.525	182						
	DODSON CITY LIMITS	PHILLIPS								

FEDERAL AID SECONDARY ROUTES

FAS ROUTE NUMBER	SECTION DESCRIPTION	COUNTY	SECTION LENGTH	AVERAGE DAILY TRAFFIC 1960	1961	1962	1963	1964	1965	CURRENT VEHICLE MILES
204	DODSON CITY LIMITS	PHILLIPS	7.602	97	90					684
	CO.RD.SEC.6,T29N,R27E	PHILLIPS	7.602*	97*	90*					684*
206	FAP 1 NEAR KALISPELL	FLATHEAD	1.793	2403	2405					4312
206	CO.RD.SEC.28,T29N,R21W	FLATHEAD	5.700	1201	1221					6960
206	CO.RD.SEC.36,T30N,R21W	FLATHEAD	3.579	1265	1220					4366
206	FAP38 NEAR COLUMBIA FALLS	FLATHEAD	1.000	443	430					430
	CO.RD.SEC.1,T30N,R21W	FLATHEAD	12.072*	1336*	1331*					16068*
207	FAP 5 NEAR KALISPELL	FLATHEAD	5.600	110	115					644
207	CO.RD.SEC.36,T28N,R21W	FLATHEAD	5.200	66	64					333
	FAS 208	FLATHEAD	10.800*	89*	90*					977*
208	FAP 5 NEAR SOMERS	FLATHEAD	3.623	893	857					3105
208	FAS 207	FLATHEAD	3.319	879	876					2907
	FAP 52 NEAR BIG FORK	FLATHEAD	6.942*	886*	866*					6012*
209	FAP 24 NEAR SALMON LAKE	MISSOULA	14.444	466	547					7901
209	CO.RD. SO.OF SEELY LAKE	MISSOULA	19.300	328	365					7045
209	CO.RD. SEC.8,T19N,R16W	MISSOULA	14.000	217	252					3528
	MISSOULA CO. LINE	MISSOULA								

FEDERAL AID SECONDARY ROUTES

FAS ROUTE NUMBER	SECTION DESCRIPTION	COUNTY	SECTION LENGTH	AVERAGE DAILY TRAFFIC 1960	1961	1962	1963	1964	1965	CURRENT VEHICLE MILES
209	MISSOULA CO. LINE	MISSOULA	23.000	236	245					5635
209	CO.RD. SOUTH OF SWAN LAKE	LAKE	10.517	335	345					3628
209	CO.RD. SEC.35,T27N,R19W	LAKE	1.400	NON	EX.					
209	FAS 326 AT LAKE CO. LINE	LAKE	.430	NON	EX.					
209	CO.RD. SEC.35,T27N,R19W	FLATHEAD	4.000	243	259					1036
	FAP 52-NEAR BIG FORK	FLATHEAD	85.261*	305*	337*					28773*
211	FAP 5 IN RONAN	LAKE	.279	943						
211	RONAN CITY LIMITS	LAKE	1.400	571	635					889
211	CO.RD.SEC.34,T21N,R20W	LAKE	4.500	445	493					2219
211	CO.RD.SEC.2,T20N,R21W	LAKE	3.365	252	280					942
	CO.RD.SEC.33,T21N,R21W	LAKE	9.265*	394*	437*					4050*
212	FAP 5 NEAR RONAN	LAKE	5.084	410	486					2471
212	TOWN OF CHARLO	LAKE	7.500	305	342					2565
	TOWN OF MOIESE	LAKE	12.584*	347*	400*					5036*
213	FAP 1 IN CUT BANK	GLACIER	.442	2689						
213	CUT BANK CITY LIMITS	GLACIER	3.988	1396	1291					5149
213	TOWN OF SANTA RITA	GLACIER	2.475	1032	1018					2520
	FAS 215 TO KEVIN	GLACIER								

FEDERAL AID SECONDARY ROUTES

FAS ROUTE NUMBER	SECTION DESCRIPTION	COUNTY	SECTION LENGTH	AVERAGE DAILY TRAFFIC 1960	1961	1962	1963	1964	1965	CURRENT VEHICLE MILES
	FAS 215 TO KEVIN	GLACIER								
213			.500	818	713					357
	FAS 483	GLACIER								
213			5.920	386	425					2516
	CO.RD.SEC.6,T35N,R5W	GLACIER								
213			15.000	152	150					2250
	TOOLE CO LINE	TOOLE								
213			2.000	34	37					74
	FAS 214	TOOLE								
			29.883*	440*	431*					12866*
	FAP 21 IN SUNBURST	TOOLE								
214			.548							
	SUNBURST CITY LIMITS	TOOLE								
214			14.644	74	57					835
	FAS 213	TOOLE								
214			9.033	66	45					406
	FAP 21 IN SWEETGRASS	TOOLE								
			23.677*	71*	52*					1241*
	FAP 21 FOUR CORNERS	TOOLE								
215			4.489	523	546					2451
	KEVIN CITY LIMITS	TOOLE								
215			.679							
	KEVIN CITY LIMITS	TOOLE								
215			2.482	334	314					779
	CO.RD.SEC.32,T35N,R3W	TOOLE								
215			7.482	232	225					1683
	GLACIER COUNTY LINE	GLACIER								
215			6.115	216	214					1309
	FAS 213	GLACIER								
			20.568*	303*	303*					6222*
	FAP 3 NEAR DUPUYER	PONDERA								
216			8.383	220	203					1702
	CO.RD.SEC.2,T29N,R6W	PONDERA								
216			4.800	387	358					1718
	VALIER CITY LIMITS	PONDERA								

FEDERAL AID SECONDARY ROUTES

FAS ROUTE NUMBER	SECTION DESCRIPTION	COUNTY	SECTION LENGTH	AVERAGE DAILY TRAFFIC 1960	1961	1962	1963	1964	1965	CURRENT VEHICLE MILES
216	VALIER CITY LIMITS	PONDERA	1.114							
216	VALIER CITY LIMITS	PONDERA	4.565	631	625					2853
216	CO.RD.SEC.32,T30N,R4W	PONDERA	9.000	449	496					4464
	FAP 21 NEAR CONRAD	PONDERA	26.748*	397*	401*					10737*
218	FAP 21 IN CONRAD	PONDERA	.190	787						
218	CONRAD CITY LIMITS	PONDERA	8.608	460	497					4278
218	FAS 369	PONDERA	7.802	189	215					1677
218	CO.RD.SEC.15,T28N,R1E	PONDERA	8.900	73	93					828
218	LIBERTY COUNTY LINE	LIBERTY	4.500	29	31					140
	FAS 225	LIBERTY	29.810*	209*	232*					6923*
219	FAP 3 US 89	TETON	1.675	226	180					302
219	TOWN OF PENDROY	TETON	5.539	118	102					565
219	FAS 378	TETON	5.276	177	162					855
219	PONDERA CO LINE	PONDERA	4.535	239	240					1088
219	CO.RD.SEC.4,T27N,R3W	PONDERA	2.800	536	476					1333
	FAP 21 NEAR CONRAD	PONDERA	19.825*	230*	209*					4143*
220	FAS 221 NEAR CHOTEAU	TETON	5.930	136	151					895
	FAS 378 NEAR FARMINGTON	TETON								

FEDERAL AID SECONDARY ROUTES

FAS ROUTE NUMBER	SECTION DESCRIPTION	COUNTY	SECTION LENGTH	AVERAGE DAILY TRAFFIC 1960	1961	1962	1963	1964	1965	CURRENT VEHICLE MILES
220	FAS 378 NEAR FARMINGTON	TETON	3.000	47	40					120
	CO.RD.SEC.22,T25N,R4W	TETON	8.930*	106*	114*					1015*
221	FAP 3 IN CHOTEAU	TETON	.535	841						
221	CHOTEAU CITY LIMITS	TETON	.505	458	455					230
221	FAS 220	TETON	8.400	291	288					2419
221	CO.RD.SEC.22,T24N,R3W	TETON	9.800	228	201					1970
221	CO.RD.SEC.11,T24N,R2W	TETON	4.385	253	253					1109
221	DUTTON CITY LIMITS	TETON	.247		270					67
221	DUTTON CITY LIMITS	TETON	.464	149	212					98
221	FAP 21 US 91	TETON	23.554*	258*	250*					5893*
223	FAP 10 NEAR FORT BENTON	CHOUTEAU	9.302	179	164					1526
223	CO.RD.SEC.12,T26N,R7E	CHOUTEAU	4.300	112	96					413
223	CO.RD.SEC.24,T25N,R7E	CHOUTEAU	15.391	77	69					1062
223	LIBERTY CO LINE	LIBERTY	9.326	68	68					634
223	MARIAS RIVER BRIDGE	LIBERTY	4.260	95	88					375
223	FAS 457	LIBERTY	13.193	202	190					2507
223	CHESTER CITY LIMITS	LIBERTY	.538	386						
223	FAP 1 IN CHESTER	LIBERTY	55.772*	126*	117*					6517*

FEDERAL AID SECONDARY ROUTES

FAS ROUTE NUMBER	SECTION DESCRIPTION	COUNTY	SECTION LENGTH	AVERAGE DAILY TRAFFIC 1960	1961	1962	1963	1964	1965	CURRENT VEHICLE MILES
	FAP 1 NEAR JOPLIN	LIBERTY								
224	CO.RD.SEC.36,T34N,R7E	LIBERTY	6.876	236	216					1485
224	CO.RD.SEC.1,T35N,R7E	LIBERTY	12.003	139	141					1692
			18.879*	174*	168*					3177*
	FAP 10 NE OF GREAT FALLS	CASCADE								
225	CO.RD.SEC.18,T21N,R4E	CASCADE	1.156	42	40					46
225	CHOUTEAU COUNTY LINE	CHOUTEAU	9.000	162	171					1539
225	CO.RD.SEC.12,T23N,R3E	CHOUTEAU	4.014	98	115					462
225	CO.RD.SEC.15,T24N,R3E	CHOUTEAU	8.000	72	86					688
225	CO.RD.SEC.34,T26N,R3E	CHOUTEAU	9.200	55	68					626
225	LIBERTY COUNTY LINE	LIBERTY	11.600	38	41					476
225	FAS 218	LIBERTY	4.000	29	30					120
225	TOOLE COUNTY LINE	LIBERTY	2.000	30	22					44
			48.970*	73*	82*					4001*
	FAP 41 IN GT FALLS	CASCADE								
226	GREAT FALLS CITY LIMITS	CASCADE	.037	989						
226	FAS 459	CASCADE	3.906	801	957					3738
226	CO.RD.SEC.7,T19N,R4E	CASCADE	2.594	154	164					425
226	FAS 227	CASCADE	10.002	105	116					1160
226	TOWN OF EDEN	CASCADE	2.631	88	72					189
			19.133*	251*	288*					5512*

FEDERAL AID SECONDARY ROUTES

FAS ROUTE NUMBER	SECTION DESCRIPTION	COUNTY	SECTION LENGTH	AVERAGE DAILY TRAFFIC 1960	1961	1962	1963	1964	1965	CURRENT VEHICLE MILES
227	FAP 11 US 87 & 89	CASCADE	6.300	614	630					3969
227	TOWN OF SAND COULEE	CASCADE	3.545	465	471					1670
227	TOWN OF STOCKETT	CASCADE	7.700	89	120					924
	FAS 226 NORTH OF EDEN	CASCADE	17.545*	353*	374*					6563*
228	FAP 11 US 87 & 89	CASCADE	7.142	215	254					1814
228	CO.RD.SEC.12,T20N,R5E	CASCADE	6.600	179	183					1208
228	FAS 331	CASCADE	2.711	188	141					382
228	CHOUTEAU COUNTY LINE	CHOUTEAU	1.380	185	177					244
228	FAS 385	CHOUTEAU	4.846	173	165					800
	TOWN OF HIGHWOOD	CHOUTEAU	22.679*	190*	196*					4448*
230	FAP 10 NORTH OF FT. BENTON	CHOUTEAU	1.746	274	286					499
230	FORT BENTON CITY LIMITS	CHOUTEAU	.802	1393						
230	FORT BENTON CITY LIMITS	CHOUTEAU	.366	411	388					142
230	CO.RD.SEC.25,T24N,R8E	CHOUTEAU	11.800	266	259					3056
230	CO.RD.SEC.21,T23N,R9E	CHOUTEAU	14.384	229	188					2704
230	GERALDINE CITY LIMITS	CHOUTEAU	.953							
230	GERALDINE CITY LIMITS	CHOUTEAU	7.000	162	148					1036
230	TOWN OF SQUARE BUTTE	CHOUTEAU	9.989	97	112					1119
	FERGUS COUNTY LINE	FERGUS								

FEDERAL AID SECONDARY ROUTES

FAS ROUTE NUMBER	SECTION DESCRIPTION	COUNTY	SECTION LENGTH	AVERAGE DAILY TRAFFIC 1960	1961	1962	1963	1964	1965	CURRENT VEHICLE MILES
230	FERGUS COUNTY LINE	FERGUS	3.742	105	106					397
230	FAS 235	FERGUS	1.025	139	152					156
230	JUDITH BASIN COUNTY LINE	JUDITH BASIN	15.130	177	213					3223
230	STANFORD CITY LIMITS	JUDITH BASIN	1.152	680						
230	STANFORD CITY LIMITS	JUDITH BASIN	.122	569	815					99
	FAP 15 US 87	JUDITH BASIN	65.304*	190*	190*					12431*
231	FAP 1 NEAR RUDYARD	HILL	1.935	503	471					911
231	CO.RD.SEC.33,T33N,R9E	HILL	9.000	194	211					1899
231	CO.RD.SEC.9,T34N,R9E	HILL	14.000	92	94					1316
	GOLDSTONE	HILL	24.935*	161*	165*					4126*
232	FAP 1 IN HAVRE	HILL	.006	4217						
232	HAVRE CITY LIMITS	HILL	3.284	563	525					1724
232	FAS 233	HILL	12.099	338	303					3666
232	CO.RD.SEC.10,T34N,R14E	HILL	12.100	195	194					2347
232	CO.RD.SEC.33,T36N,R13E	HILL	16.200	65	56					907
	CANADIAN LINE	HILL	43.683*	214*	198*					8644*
233	FAS 232	HILL	4.361	144	139					606
	CO.RD.SEC.6,T33N,R16E	HILL								

FEDERAL AID SECONDARY ROUTES

FAS ROUTE NUMBER	SECTION DESCRIPTION	COUNTY	SECTION LENGTH	AVERAGE DAILY TRAFFIC 1960	1961	1962	1963	1964	1965	CURRENT VEHICLE MILES
233	CO.RD.SEC.6,T33N,R16E	HILL	17.200	89	87					1496
	CO.RD.SEC.7,T36N,R16E	HILL	21.561*	100*	97*					2102*
234	FAP 1 IN HAVRE	HILL	.969	4577						
234	HAVRE CITY LIMITS	HILL	.500	435	450					225
234	CO.RD.SEC.17,T32N,R16E	HILL	10.816	240	213					2304
	CO.RD.SEC.5,T30N,R16E	HILL	11.316*	249*	223*					2529*
235	FAP 43 NEAR BROOKS	FERGUS	4.000	301	339					1356
235	CO.RD.SEC.30,T17N,R18E	FERGUS	5.631	271	274					1543
235	CO.RD.SEC.16,T17N,R17E	FERGUS	8.300	242	255					2117
235	CO.RD.SEC.32T18N,R16E	FERGUS	10.700	241	275					2943
235	DENTON CITY LIMITS	FERGUS	.897	495						
235	DENTON CITY LIMITS	FERGUS	6.846	211	281					1924
235	TOWN OF COFFEE CREEK	FERGUS	6.095	135	156					951
	FAS 230	FERGUS	41.572*	230*	261*					10834*
236	FAP 43 AT HILGER	FERGUS	6.492	242	309					2006
236	TOWN OF MOULTON	FERGUS	3.196	213	245					783
236	TOWN OF CHRISTINA	FERGUS	6.500	159	190					1235
	TOWN OF SUFFOLK	FERGUS								

FEDERAL AID SECONDARY ROUTES

FAS ROUTE NUMBER	SECTION DESCRIPTION	COUNTY	SECTION LENGTH	AVERAGE DAILY TRAFFIC 1960	1961	1962	1963	1964	1965	CURRENT VEHICLE MILES
236	TOWN OF SUFFOLK	FERGUS	6.993	169	180					1259
236	WINIFRED CITY LIMITS	FERGUS	.600	189						
236	WINIFRED CITY LIMITS	FERGUS	7.400	94	103					762
236	CO.RD.SEC.13,T21N,R17E	FERGUS	18.200	55	41					746
236	CHOUTEAU COUNTY LINE	CHOUTEAU	11.300	53	37					418
236	CO.RD.SEC.28,T24N,R15E	CHOUTEAU	9.400	78	65					611
236	CO.RD.SEC.12,T25N,R14E	CHOUTEAU	10.100	112	95					960
236	CO.RD.SEC,2,T26N,R13E	CHOUTEAU	5.812	166	153					889
236	CO.RD.SEC.19,T27N,R13E	CHOUTEAU	6.800	219	201					1367
236	BIG SANDY CITY LIMITS	CHOUTEAU	.122	340						
236	BIG SANDY CITY LIMITS	CHOUTEAU	.109	340	315					34
	FAP 10 US 87	CHOUTEAU	92.302*	120*	120*					11070*
237	FAP 15 IN LEWISTOWN	FERGUS	.085	695						
237	LEWISTOWN CITY LIMITS	FERGUS	2.100	133	164					344
	FAS 505	FERGUS	2.100*	133*	164*					344*
238	FAP 15 IN LEWISTOWN	FERGUS	.316	2127						
238	LEWISTOWN CITY LIMITS	FERGUS	4.309	646	771					3322
238	FAS 466	FERGUS	4.557	237	325					1481
	TOWN OF HEATH	FERGUS								

FEDERAL AID SECONDARY ROUTES

FAS ROUTE NUMBER	SECTION DESCRIPTION	COUNTY	SECTION LENGTH	AVERAGE DAILY TRAFFIC 1960	1961	1962	1963	1964	1965	CURRENT VEHICLE MILES
238	TOWN OF HEATH	FERGUS	10.500	75	108					1134
	TOWN OF FORESTGROVE	FERGUS	19.366*	240*	307*					5937*
239	FAP 15 IN HOBSON	JUDITH BASIN	1.100	664						
239	HOBSON CITY LIMITS	JUDITH BASIN	.450	199	220					99
239	FAS 400	JUDITH BASIN	10.138	89	96					973
	TOWN OF UTICA	JUDITH BASIN	10.588*	93*	101*					1072*
240	FAP 1 IN CHINOOK	BLAINE	1.064	824						
240	CHINOOK CITY LIMITS	BLAINE	2.000	502	508					1016
240	CO.RD.SEC.1,T32N,R19E	BLAINE	23.418	91	93					2178
240	TOWN OF CLEVELAND	BLAINE	4.500	45	42					189
240	CO.RD.SEC.1,T29N,R20E	BLAINE	24.400	12	12					293
	FAS 376	BLAINE	54.318*	67*	68*					3676*
241	FAP 1 IN HARLEM	BLAINE	.340	832						
241	HARLEM CITY LIMITS	BLAINE	4.563	262	247					1127
241	FAS 338 TO HOGELAND	BLAINE	25.957	105	119					3089
241	TURNER SPUR	BLAINE	12.020	62	80					962
241	CANADIAN LINE	BLAINE								
	TURNER SPUR									

FEDERAL AID SECONDARY ROUTES

FAS ROUTE NUMBER	SECTION DESCRIPTION	COUNTY	SECTION LENGTH	AVERAGE DAILY TRAFFIC 1960	1961	1962	1963	1964	1965	CURRENT VEHICLE MILES
241	**TURNER SPUR**									
241	FAS 241	BLAINE	.100	110	113					11
	TOWN OF TURNER	BLAINE	42.640*	110*	122*					5189*
242	FAP 1 NEAR MALTA	PHILLIPS	2.465	416	408					1006
242	CO.RD.SEC.5,T30N,R30E	PHILLIPS	3.700	254	340					1258
242	CO.RD.SEC.16,T31N,R30E	PHILLIPS	8.045	128	132					1062
242	CO.RD.SEC.12,T32N,R30E	PHILLIPS	24.278	84	76					1845
242	TOWN OF LORING	PHILLIPS	15.949	44	42					670
	CANADIAN BOUNDARY	PHILLIPS	54.437*	105*	107*					5841*
243	FAP 1 IN SACO	PHILLIPS	.315	573						
243	SACO CITY LIMITS	PHILLIPS	3.853	235	178					686
243	CO.RD.SEC.30,T32N,R34E	PHILLIPS	9.200	88	99					911
	TOWN OF COLE	PHILLIPS	13.053*	131*	122*					1597*
244	FAP 16-US 87	MUSSELSHELL	1.647	159	153					252
244	PETROLEUM COUNTY LINE	PETROLEUM	10.400	162	156					1622
244	CO.RD.SEC.34,T13N,R26E	PETROLEUM	11.336	203	194					2199
244	WINNETT CITY LIMITS	PETROLEUM	1.314	508						
	FAP 15 IN WINNETT	PETROLEUM								

FEDERAL AID SECONDARY ROUTES

FAS ROUTE NUMBER	SECTION DESCRIPTION	COUNTY	SECTION LENGTH	AVERAGE DAILY TRAFFIC 1960	1961	1962	1963	1964	1965	CURRENT VEHICLE MILES
	FAP 15 IN WINNETT	PETROLEUM	23.383*	182*	174*					4073*
	FAP 15 IN JORDAN	GARFIELD								
245	JORDAN CITY LIMITS	GARFIELD	.320	152						
245	CO.RD.SEC.9,T18N,R37E	GARFIELD	4.000	125	122					488
245	CO.RD.SEC.24,T19N,R36E	GARFIELD	4.000	97	95					466
245	CO.RD.SEC.6,T19N,R35E	GARFIELD	13.000	63	62					806
			21.909*	82*	80*					1760*
	FAP 42 IN GLASGOW	VALLEY								
246	GLASGOW CITY LIMITS	VALLEY	.485	2619						
246	CO.RD.SEC.31,T29N,R39E	VALLEY	2.900	357	409					1186
246	TOWN OF TAMPICO	VALLEY	8.600	122	162					1393
			11.500*	181*	224*					2579*
	FAP 42-NEAR GLASGOW	VALLEY								
247	FAP 1 EAST OF GLASGOW	VALLEY	1.433		337					483
247	AIR BASE ROAD	VALLEY	16.428	1896	2025					33267
247	BAYLOR POST OFFICE	VALLEY	18.000	276	260					4680
247	OPHEIM CITY LIMITS	VALLEY	14.536	214	208					3023
247	OPHEIM CITY LIMITS	VALLEY	.435	608						
247	CANADIAN LINE	VALLEY	10.022	58	57					571
			60.419*	674*	696*					42024*

FEDERAL AID SECONDARY ROUTES

FAS ROUTE NUMBER	SECTION DESCRIPTION	COUNTY	SECTION LENGTH	AVERAGE DAILY TRAFFIC 1960	1961	1962	1963	1964	1965	CURRENT VEHICLE MILES
248	FAP 32 IN SCOBEY	DANIELS	.441	908						
248	SCOBEY CITY LIMITS	DANIELS	8.140	399	407					3313
248	TOWN OF FOUR BUTTES	DANIELS	9.766	146	152					1484
248	CO.RD.SEC.3,T35N,R45E	DANIELS	9.400	107	108					1015
248	VALLEY CO LINE	VALLEY	.628	102	95					60
248	DANIELS CO LINE	DANIELS	.498	113	110					55
248	VALLEY CO LINE	VALLEY	.585	69	81					47
248	DANIELS CO LINE	DANIELS	4.928	63	73					360
248	VALLEY CO LINE	VALLEY	4.562	62	72					328
248	FAS 438 NEAR GLENTANA	VALLEY	7.165	171	172					1232
248	OPHEIM CITY LIMITS	VALLEY	.001	331						
248	FAS 247 IN OPHEIM	VALLEY	45.672*	168*	173*					7894*
249	FAP 1 IN NASHUA	VALLEY	1.357	1325						
249	NASHUA CITY LIMITS	VALLEY	1.300	426	379					493
249	CO.RD.SEC.12,T27N,R41E	VALLEY	7.977	394	376					2999
249	TOWN OF FORT PECK	VALLEY	9.277*	399*	376*					3492*
250	FAP 1 NEAR WOLF POINT	ROOSEVELT	1.292	264	303					391
250	CO.RD.SEC.8,T27N,R47E	ROOSEVELT	13.600	201	197					2679
	CO.RD.SEC.12,T27N,R46E	ROOSEVELT								

FEDERAL AID SECONDARY ROUTES

FAS ROUTE NUMBER	SECTION DESCRIPTION	COUNTY	SECTION LENGTH	AVERAGE DAILY TRAFFIC 1960	1961	1962	1963	1964	1965	CURRENT VEHICLE MILES
250	CO.RD.SEC.12,T27N,R46E	ROOSEVELT	8.259	114	118					975
250	CO.RD.SEC.34,T31N,R46E	ROOSEVELT	3.000	47	64					192
	CO.RD.SEC.10,T31N,R46E	ROOSEVELT	26.151*	159*	162*					4237*
251	FAP 1 NEAR POPLAR	ROOSEVELT	16.702	175	189					3157
251	CO.RD.SEC.15,T30N,R51E	ROOSEVELT	15.005	107	113					1696
251	DANIELS COUNTY LINE	DANIELS	20.469	127	116					2374
	FAP 22 NEAR FLAXVILLE	DANIELS	52.176*	137*	139*					7227*
252	FAP 15 IN CIRCLE	MCCONE	.461	334						
252	CIRCLE CITY LIMITS	MCCONE	11.267	106	99					1115
252	CO.RD.SEC.24,T20N,R46E	MCCONE	12.097	43	46					556
	TOWN OF WELDON	MCCONE	23.364*	73*	72*					1671*
253	FAP 17 EAST OF TERRY	PRAIRIE	5.517	199	174					960
253	CO.RD.SEC.24,T20N,R46E	PRAIRIE	9.700	83	81					786
253	CO.RD.SEC.22,T14N,R49E	PRAIRIE	21.535	60	58					1249
253	MCCONE COUNTY LINE	MCCONE	4.065	62	62					252
253	CO.RD.SEC.7,T17N,R47E	MCCONE	4.840	110	117					566
253	TOWN OF BROCKWAY	MCCONE	1.000	310	330					330
	FAP 15 MONT 20	MCCONE								

FEDERAL AID SECONDARY ROUTES

FAS ROUTE NUMBER	SECTION DESCRIPTION	COUNTY	SECTION LENGTH	AVERAGE DAILY TRAFFIC 1960	1961	1962	1963	1964	1965	CURRENT VEHICLE MILES
	FAP 15 MONT 20	MCCONE	46.657*	92*	89*					4143*
	FAP 20 NO OF GLENDIVE	DAWSON								
254	TOWN OF BLOOMFIELD	DAWSON	23.432	196	205					4804
254	FAP 51 MONT 20	DAWSON	19.877	138	159					3160
254	RICHEY CITY LIMITS	DAWSON	.198	250	344					68
254	RICHEY CITY LIMITS	DAWSON	.507							
254	RICHLAND CO. LINE	RICHLAND	7.740	116	98					759
254	DAWSON CO. LINE	DAWSON	1.000	85	71					71
254	MCCONE CO. LINE	MCCONE	7.000	76	63					441
254	FAP 25 MONT 13	MCCONE	6.000	68	46					276
254	**RICHEY SPUR**	MCCONE								
254	FAS 254 RAILROAD ST	DAWSON								
254	RICHEY ELEVATOR	DAWSON	.223		716					160
			65.247*	143*	149*					9739*
	FAP 22 NEAR PLENTYWOOD	SHERIDAN								
256	TOWN OF RAYMOND	SHERIDAN	7.072	417	474					3352
256	CANADIAN LINE	SHERIDAN	8.561	196	191					1635
			15.633*	296*	319*					4987*
	FAP 2 IN SUPERIOR	MINERAL								
257	SUPERIOR CITY LIMITS	MINERAL	1.225	1030						

FEDERAL AID SECONDARY ROUTES

FAS ROUTE NUMBER	SECTION DESCRIPTION	COUNTY	SECTION LENGTH	AVERAGE DAILY TRAFFIC 1960	1961	1962	1963	1964	1965	CURRENT VEHICLE MILES
257	SUPERIOR CITY LIMITS	MINERAL	4.954	594	625					3096
	FOREST BOUNDARY	MINERAL	4.954*	594*	625*					3096*
258	TOWN OF RESERVE	SHERIDAN	.995	410	460					458
258	FAP 22 MONT 16	SHERIDAN	18.824	160	166					3125
	NORTH DAKOTA LINE	SHERIDAN	19.819*	174*	181*					3583*
261	FAP 15 IN WIBAUX	WIBAUX	.283	160						
261	WIBAUX CITY LIMITS	WIBAUX	11.800	99	93					1097
261	CO.RD.SEC.12,T16N,R59E	WIBAUX	13.600	19	19					258
261	RICHLAND CO LINE	RICHLAND	18.800	40	39					733
261	CO.RD.SEC.3,T21N,R59E	RICHLAND	5.000	235	228					1140
	FAP 26 NEAR SIDNEY	RICHLAND	49.200*	68*	66*					3228*
262	FAS 257 SUPERIOR INTER.	MINERAL	1.124	175						
262	SUPERIOR CITY LIMITS	MINERAL	3.997	143	109					436
	CO.RD.SEC.19,T17N,R26E	MINERAL	3.997*	143*	109*					436*
263	FAP 2 IN MISSOULA	MISSOULA	.134	851						
263	MISSOULA CITY LIMITS	MISSOULA	.800	700	803					642
	FAS 430	MISSOULA								

FEDERAL AID SECONDARY ROUTES

FAS ROUTE NUMBER	SECTION DESCRIPTION	COUNTY	SECTION LENGTH	AVERAGE DAILY TRAFFIC 1960	1961	1962	1963	1964	1965	CURRENT VEHICLE MILES
263	FAS 430	MISSOULA	5.821	389	495					2881
263	CO.RD.SEC.4,T13N,R20W	MISSOULA	4.504	221	298					1342
263	FAS 474	MISSOULA	4.094	148	176					721
	FAP 2 NEAR FRENCHTOWN	MISSOULA	15.219*	291*	367*					5586*
264	FAP 7 IN MISSOULA	MISSOULA	1.499		3190					4782
264	MISSOULA CITY LIMITS	MISSOULA	.500	3148	3048					1524
264	FAS 430	MISSOULA	3.217	713	649					2088
	FAS 265	MISSOULA	3.717*	1041*	2258*					8394*
265	FAS 264	MISSOULA	1.872	1143	1236					2314
265	FAS 430	MISSOULA	1.000	3336	3698					3698
265	FAP 7 & FAS 390	MISSOULA	.328	3096	3183					1044
265	MISSOULA CITY LIMITS	MISSOULA	.700	3150						
	FAS 266 HIGGINS AVE	MISSOULA	3.200*	2028*	2205*					7056*
266	FAS 390-RUSSELL STREET	MISSOULA	.836	1016	994					831
266	MISSOULA CITY LIMITS	MISSOULA	.387	999	1118					433
266	MISSOULA CITY LIMITS	MISSOULA	.435	2930	2769					1205
266	FAS 265 SOUTH AVE	MISSOULA	.283	5375	4900					1387
	MISSOULA CITY LIMITS	MISSOULA								

FEDERAL AID SECONDARY ROUTES

FAS ROUTE NUMBER	SECTION DESCRIPTION	COUNTY	SECTION LENGTH	AVERAGE DAILY TRAFFIC 1960	1961	1962	1963	1964	1965	CURRENT VEHICLE MILES
266	MISSOULA CITY LIMITS	MISSOULA	.723	8237						
	FAP 7 BROOKS STREET	MISSOULA	1.554*	2345*	2481*					3856*
267	FAP 2 IN MISSOULA	MISSOULA	.864	2262						
267	MISSOULA CITY LIMITS	MISSOULA	4.272	622	600					2563
	CO.RD.SEC.35,T14N,R19E	MISSOULA	4.272*	622*	600*					2563*
268	FAS 269 NEAR STEVENSVILLE	RAVALLI	5.157	430	400					2063
268	FAS 203	RAVALLI	3.866	147	149					576
	CO.RD.SEC.4,T9N,R19W	RAVALLI	9.023*	309*	292*					2639*
269	FAP 7 IN HAMILTON	RAVALLI	.058	1200						
269	HAMILTON CITY LIMITS	RAVALLI	.940	1080	1114					1047
269	FAS 368	RAVALLI	2.300	920	924					2125
269	FAS 380	RAVALLI	2.500	915	843					2108
269	FAS 373	RAVALLI	4.000	740	668					2672
269	FAS 367	RAVALLI	3.200	632	635					2032
269	FAS 370	RAVALLI	5.000	678	748					3740
269	FAS 377	RAVALLI	1.100	836	984					1082
269	FAS 372	RAVALLI	.416	1215	1230					512
	STEVENSVILLE CITY LIMITS	RAVALLI								

FEDERAL AID SECONDARY ROUTES

FAS ROUTE NUMBER	SECTION DESCRIPTION	COUNTY	SECTION LENGTH	AVERAGE DAILY TRAFFIC 1960	1961	1962	1963	1964	1965	CURRENT VEHICLE MILES
269	STEVENSVILLE CITY LIMITS	RAVALLI	.540	1984						
269	STEVENSVILLE CITY LIMITS	RAVALLI	1.306	732	876					1144
	FAP 7	RAVALLI	20.762*	779*	793*					16462*
270	FAS 323	CARTER	21.500	45	44					946
	TOWN OF CAPITOL	CARTER	21.500*	45*	44*					946*
271	FAP 2 NEAR DRUMMOND	GRANITE	5.882	103	113					665
271	POWELL COUNTY LINE	POWELL	13.649	106	100					1365
271	FAS 272 AT HELMVILLE	POWELL	1.444	122	162					234
271	FAS 272	POWELL	5.011	144	121					606
	FAP 24-MONT 20	POWELL	25.986*	114*	110*					2870*
272	FAP 8 IN AVON	POWELL	2.670	207	183					489
272	PHOSPHATE MINE ROAD	POWELL	11.200	89	114					1277
272	TOWN OF FINN	POWELL	5.000	78	105					525
272	NEVADA CREEK DAM	POWELL	8.977	94	95					853
272	FAS 271	POWELL	1.444	122	162					234
272	FAS 271 AT HELMVILLE	POWELL	8.400	72	80					672
272	CO.RD.SEC.1,T13N,R12W	POWELL	8.500	58	62					527
	FAP 24 NEAR OVANDO	POWELL								

FEDERAL AID SECONDARY ROUTES

FAS ROUTE NUMBER	SECTION DESCRIPTION	COUNTY	SECTION LENGTH	AVERAGE DAILY TRAFFIC 1960	1961	1962	1963	1964	1965	CURRENT VEHICLE MILES
	FAP 24 NEAR OVANDO	POWELL	44.747*	91*	102*					4577*
	FAP 47 EAST OF ANACONDA	DEER LODGE								
273	CO.RD.SEC.17,T5N,R10W	DEER LODGE	4.158	229	280					1164
273	CO.RD.SEC.34,T6N,R10W	DEER LODGE	5.033	141	151					760
273	TOWN OF GALEN	DEER LODGE	2.500	77	84					210
273	FAP 2 US 10	DEER LODGE	.503	448	435					219
			12.194*	170*	193*					2353*
	FAP 19 NEAR ANACONDA	DEER LODGE								
274	CONTINENTAL DIVIDE	DEER LODGE	9.135	166	201					1836
274	FAP 46 NEAR RALSTON	DEER LODGE	12.883	141	161					2074
			22.018*	151*	178*					3910*
	FAP 19 NEAR ANACONDA	DEER LODGE								
275	FAP 2 NEAR OPPORTUNITY	DEER LODGE	2.353	525	518					1219
			2.353*	525*	518*					1219*
	FAP 2 IN BUTTE	SILVER BOW								
276	BUTTE CITY LIMITS	SILVER BOW	.912	3816						
276	FAS 403	SILVER BOW	.180	3990	3800					684
276	CO.RD. TO HAIL COL. GULCH	SILVER BOW	6.150	154	192					1181
276	CO.RD.SEC.8,T4N,R8W	SILVER BOW	4.000	76	66					264
			10.330*	191*	206*					2129*

FEDERAL AID SECONDARY ROUTES

FAS ROUTE NUMBER	SECTION DESCRIPTION	COUNTY	SECTION LENGTH	AVERAGE DAILY TRAFFIC 1960	1961	1962	1963	1964	1965	CURRENT VEHICLE MILES
277	FAP 23 NEAR HAMMOND	CARTER	16.880	58	67					1131
277	CO.RD.SEC.28,T5S,R57E	CARTER	16.680	37	37					617
	FAS 323	CARTER	33.560*	48*	52*					1748*
278	FAP 3 SOUTHWEST OF DILLON	BEAVERHEAD	7.897	212	227					1793
278	CO.RD.SEC.15,T7S,R10W	BEAVERHEAD	17.391	107	118					2052
278	CO.RD. TO POLARIS	BEAVERHEAD	18.032	70	78					1406
278	TOWN OF JACKSON	BEAVERHEAD	18.342	117	109					1999
	FAP 46 IN WISDOM	BEAVERHEAD	61.662*	113*	118*					7250*
279	FAS 453 NORTH OF HELENA	LEWIS & CLARK	2.000	88	90					180
279	FAP 3 US 91	LEWIS & CLARK	14.823	207	206					3054
279	TOWN OF CANYON CREEK	LEWIS & CLARK	7.204	112	121					872
279	TOWN OF WILBORN	LEWIS & CLARK	16.538	68	67					1108
	FAP 24 NEAR LINCOLN	LEWIS & CLARK	40.565*	128*	129*					5214*
280	FAP 3 NORTH OF HELENA	LEWIS & CLARK	6.197	562	638					3943
280	CO.RD.SEC.6,T10N,R2W	LEWIS & CLARK	12.650	167	148					1872
	TOWN OF YORK	LEWIS & CLARK	18.847*	297*	309*					5826*

FEDERAL AID SECONDARY ROUTES

FAS ROUTE NUMBER	SECTION DESCRIPTION	COUNTY	SECTION LENGTH	AVERAGE DAILY TRAFFIC 1960	1961	1962	1963	1964	1965	CURRENT VEHICLE MILES
281	FAS 399 NEAR BOULDER	JEFFERSON	5.876	150	193					1134
281	CO.RD.SEC.19,T5N,R3W	JEFFERSON	16.600	93	123					2042
281	CO.RD.SEC.31,T3N,R2W	JEFFERSON	8.600	92	145					1247
	FAP 2 NEAR CARDWELL	JEFFERSON	31.076*	103*	142*					4423*
283	FAP 13 IN HARRISON	MADISON	6.423	94	93					597
	TOWN OF PONY	MADISON	6.423*	94*	93*					597*
284	FAP 8 NEAR CLASOIL	JEFFERSON	.462	237	464					214
284	LEWIS & CLARK COUNTY LINE	LEWIS & CLARK	15.100	290	314					4741
284	BROADWATER COUNTY LINE	BROADWATER	2.300	40	40					92
284	CO.RD.SEC.28,T10N,R1E	BROADWATER	13.500	48	49					662
284	CO.RD.SEC.2,T8N,R2E	BROADWATER	4.100	96	108					443
284	CO.RD.SEC.35,T8N,R2E	BROADWATER	7.249	210	244					1769
	FAP 14 NEAR TOWNSEND	BROADWATER	42.711*	167*	185*					7921*
285	FAP 8 NEAR TOSTON	BROADWATER	5.601	184	210					1176
285	FAS 437	BROADWATER	3.819	139	137					523
	TOWN OF RADERSBURG	BROADWATER	9.420*	166*	180*					1699*

FEDERAL AID SECONDARY ROUTES

FAS ROUTE NUMBER	SECTION DESCRIPTION	COUNTY	SECTION LENGTH	AVERAGE DAILY TRAFFIC 1960	1961	1962	1963	1964	1965	CURRENT VEHICLE MILES
286	FAP 2 NEAR THREE FORKS	GALLATIN	3.946	416	414					1634
	TOWN OF TRIDENT	GALLATIN	3.946*	416*	414*					1634*
287	FAP 2 IN THREE FORKS	GALLATIN	.350	1098						
287	THREE FORKS CITY LIMITS	GALLATIN	6.130	274	293					1796
287	TOWN OF WILLOW CREEK	GALLATIN	1.496	189	232					347
	CO.RD.SEC.30,T1N,R1E	GALLATIN	7.626*	257*	281*					2143*
288	FAP 2 NEAR MANHATTAN	GALLATIN	6.050	323	333					2015
288	FAS 347	GALLATIN	10.248	290	324					3320
	FAS 289	GALLATIN	16.298*	302*	327*					5335*
289	FAP 13 IN NORRIS	MADISON	11.477	270	280					3214
289	GALLATIN COUNTY LINE	GALLATIN	1.600	227	228					365
289	MADISON COUNTY LINE	MADISON	1.761	221	230					405
289	GALLATIN COUNTY LINE	GALLATIN	10.942	254	265					2900
289	FAS 288	GALLATIN	3.267	542	659					2153
289	FAS 291	GALLATIN	.002	699	750					2
	FAP 50 US 191	GALLATIN	29.049*	289*	311*					9039*

FEDERAL AID SECONDARY ROUTES

FAS ROUTE NUMBER	SECTION DESCRIPTION	COUNTY	SECTION LENGTH	AVERAGE DAILY TRAFFIC 1960	1961	1962	1963	1964	1965	CURRENT VEHICLE MILES
290	FAP 2 IN BELGRADE	GALLATIN	.625	883						
290	BELGRADE CITY LIMITS	GALLATIN	7.839	228	259					2030
290	FAS ROUTE 346	GALLATIN	7.500	110	75					563
	TOWN OF MENARD	GALLATIN	15.339*	170*	169*					2593*
291	FAP 2 IN BELGRADE	GALLATIN	.744	459						
291	BELGRADE CITY LIMITS	GALLATIN	6.783	443	458					3107
	CO.RD.SEC.13,T1S,R4E	GALLATIN	6.783*	443*	458*					3107*
292	FAP 27 NORTH OF EKALAKA	CARTER	17.600	61	52					915
	CO.RD. NEAR MILL IRON	CARTER	17.600*	61*	52*					915*
293	FAP 2 IN BOZEMAN	GALLATIN	.932	2330						
293	BOZEMAN CITY LIMITS	GALLATIN	.341	1990	1764					602
293	CO.RD.SEC.31,T1S,R6E	GALLATIN	5.495	449	443					2434
293	CO.RD.SEC.36,T1S,R6E	GALLATIN	11.200	195	199					2229
293	CO.RD.SEC.5,T1N,R7E	GALLATIN	13.500	81	85					1148
293	PARK CO LINE	PARK	6.900	140	121					835
293	FAP 11 AT WILSALL	PARK	37.436*	197*	194*					7248*

FEDERAL AID SECONDARY ROUTES

FAS ROUTE NUMBER	SECTION DESCRIPTION	COUNTY	SECTION LENGTH	AVERAGE DAILY TRAFFIC 1960	1961	1962	1963	1964	1965	CURRENT VEHICLE MILES
	FAP 11 NEAR RINGLING	MEAGHER								
294			17.074	59	61					1042
	TOWN OF LENNEP	MEAGHER								
294			9.977	80	92					918
	MARTINSDALE	MEAGHER								
294			2.118	215	212					449
	FAP 14 US 12	MEAGHER								
			29.169*	77*	83*					2409*
	FAP 2 EAST OF LIVINGSTON	PARK								
295			10.027	78	74					742
	FAS 475	PARK								
295			2.000	36	32					64
	CO.RD.SEC.2,T3S,R11E	PARK								
			12.027*	71*	67*					806*
	FAP 14 US 12	WHEATLAND								
296			.600	213	182					109
	TOWN OF TWODOT	WHEATLAND								
296			6.786	58	47					319
	CO.RD.SEC.36,T7N,R13E	WHEATLAND								
296			6.614	31	36					198
	SCHOOL IN SEC.12,T6N,R12E	WHEATLAND								
			14.000*	52*	45*					626*
	FAP 14 NEAR SHAWMUT	WHEATLAND								
297			8.709	37	33					287
	TOWN OF HEDGESVILLE	WHEATLAND								
			8.709*	37*	33*					287*
	FAP 2 IN BIG TIMBER	SWT. GRASS								
298			.880	1017						
	BIG TIMBER CITY LIMITS	SWT. GRASS								
298			16.800	227	224					3763
	TOWN OF MCLEOD	SWT. GRASS								
298			2.800	157	160					448
	CO.RD.SEC.32,T2S,R13E	SWT. GRASS								

FEDERAL AID SECONDARY ROUTES

FAS ROUTE NUMBER	SECTION DESCRIPTION	COUNTY	SECTION LENGTH	AVERAGE DAILY TRAFFIC 1960	1961	1962	1963	1964	1965	CURRENT VEHICLE MILES
298	CO.RD.SEC.32,T2S,R13E	SWT. GRASS	6.800	51	45					306
	GALLATIN NAT. FOREST	SWT. GRASS	26.400*	174*	171*					4517*
299	FAP 14 IN RYEGATE	GLDN. VALLEY	.630							
299	RYEGATE CITY LIMITS	GLDN. VALLEY	4.500	62	102					459
299	TOWN OF FRANKLIN	GLDN. VALLEY	1.300	36	64					83
	CO.RD.SEC.7,T7N,R20E	GLDN. VALLEY	5.800*	56*	93*					542*
300	FAP 14 IN RYEGATE	GLDN. VALLEY	.573		217					124
300	RYEGATE CITY LIMITS	GLDN. VALLEY	8.100	93	98					794
300	CO.RD.SEC.9,T5N,R20E	GLDN. VALLEY	5.000	62	37					185
	CO.RD.SEC.30,T5N,R20E	GLDN. VALLEY	13.100*	81*	84*					1103*
302	FAP 53 IN BILLINGS	YELLOWSTONE	1.345	3186						
302	BILLINGS CITY LIMITS	YELLOWSTONE	3.455	1904	1870					6461
302	FAS 429	YELLOWSTONE	15.970	201	171					2731
302	STILLWATER COUNTY LINE	STILLWATER	1.391	166	142					198
	TOWN OF MOLT	STILLWATER	20.816*	481*	451*					9390*
303	FAP 2 EAST OF HUNTLEY	YELLOWSTONE	5.600	141	135					756
	FAP 2 NEAR WORDEN	YELLOWSTONE								

FEDERAL AID SECONDARY ROUTES

FAS ROUTE NUMBER	SECTION DESCRIPTION	COUNTY	SECTION LENGTH	AVERAGE DAILY TRAFFIC 1960	1961	1962	1963	1964	1965	CURRENT VEHICLE MILES
303	FAP 2 NEAR WORDEN	YELLOWSTONE	10.400	103	95					988
	FAP 2 NEAR NIBBE	YELLOWSTONE	16.000*	116*	109*					1744*
304	FAP 2 WEST OF HUNTLEY	YELLOWSTONE	3.329	382	423					1408
304	TOWN OF SHEPHERD	YELLOWSTONE	1.500	186	182					273
	CO.RD.SEC.27,T3N,R27E	YELLOWSTONE	4.829*	321*	348*					1681*
305	FAP 2 NEAR LAUREL	YELLOWSTONE	8.802	324	317					2790
305	FAS 429	YELLOWSTONE	2.998	759	1041					3121
	FAP 2 NEAR BILLINGS	YELLOWSTONE	11.800*	434*	501*					5911*
306	FAP 2 NEAR COLUMBUS	STILLWATER	14.935	83	101					1508
306	CO.RD.SEC.20,T1N,R20E	STILLWATER	10.500	77	90					945
	TOWN OF RAPELJE	STILLWATER	25.435*	81*	96*					2453*
307	FAP 28 IN RED LODGE	CARBON	.470							
307	RED LODGE CITY LIMITS	CARBON	7.590	294	300					2277
307	CO.RD.SEC.36T6S,R19E	CARBON	10.159	151	166					1686
307	TOWN OF ROSCOE	CARBON	5.700	140	152					866
307	STILLWATER CO. LINE	STILLWATER	.397	135	138					55
	CARBON CO. LINE	CARBON								

FEDERAL AID SECONDARY ROUTES

FAS ROUTE NUMBER	SECTION DESCRIPTION	COUNTY	SECTION LENGTH	AVERAGE DAILY TRAFFIC 1960	1961	1962	1963	1964	1965	CURRENT VEHICLE MILES
307	CARBON CO. LINE	CARBON	.785	136	140					110
307	STILLWATER CO. LINE	STILLWATER	4.888	166	162					792
307	FAS 419	STILLWATER	3.081	580	580					1787
307	FAS 420 IN ABSAROKEE	STILLWATER	12.928	608	596					7705
307	FAS 421	STILLWATER	.447	995	1013					453
307	COLUMBUS CITY LIMITS	STILLWATER	.296	1573						
307	FAP 2 IN COLUMBUS	STILLWATER	45.975*	340*	342*					15731*
308	FAP 28 NEAR RED LODGE	CARBON	.280	510	534					150
308	RED LODGE CITY LIMITS	CARBON	.599							
308	RED LODGE CITY LIMITS	CARBON	5.707	381	373					2129
308	BEARCREEK CITY LIMITS	CARBON	.493							
308	BEARCREEK CITY LIMITS	CARBON	7.534	363	360					2712
308	FAS 397	CARBON	10.894	495	517					5632
308	FAP 4 SOUTH OF BRIDGER	CARBON	24.415*	428*	435*					10623*
309	FAP 14 SOUTHWEST ROUNDUP	MUSSELSHELL	2.696	150	145					391
309	CO.RD.SEC.17,T8N,R24E	MUSSELSHELL	4.000	70	98					392
	CO.RD.SEC.14,T8N,R24E	MUSSELSHELL	6.696*	102*	117*					783*

FEDERAL AID SECONDARY ROUTES

FAS ROUTE NUMBER	SECTION DESCRIPTION	COUNTY	SECTION LENGTH	AVERAGE DAILY TRAFFIC 1960	1961	1962	1963	1964	1965	CURRENT VEHICLE MILES
310	FAP 2 NEAR CUSTER	YELLOWSTONE	28.874	58	52					1501
310	MUSSELSHELL COUNTY LINE	MUSSELSHELL	13.567	56	61					828
310	TOWN OF MUSSELSHELL	MUSSELSHELL	.887	329	270					239
	FAP 14 US 12	MUSSELSHELL	43.328*	63*	59*					2568*
311	FAP 2 NEAR HYSHAM	TREASURE	3.101	179	191					592
311	TOWN OF MEYERS	TREASURE	5.219	135	124					647
	CO.RD.SEC.24,T6N,R24E	TREASURE	8.320*	151*	149*					1239*
312	FAP 2 AT HYSHAM	TREASURE	.007	518	520					4
312	HYSHAM CITY LIMITS	TREASURE	.489	272						
312	HYSHAM CITY LIMITS	TREASURE	6.900	75	71					490
	FAS 415	TREASURE	6.907*	76*	72*					494*
313	FAP 16 IN HARDIN	BIG HORN	.506							
313	HARDIN CITY LIMITS	BIG HORN	7.098	635	802					5693
313	BIG HORN RIVER BRIDGE	BIG HORN	11.003	347	529					5821
313	CO.RD.SEC.1,T4S,R32E	BIG HORN	4.211	310	450					1895
313	TOWN OF ST. XAVIER	BIG HORN	10.633	262	538					5721
313	FAS 463	BIG HORN	4.500	109	347					1562
	CO.RD.SEC.1,T6S,R31E	BIG HORN								

FEDERAL AID SECONDARY ROUTES

FAS ROUTE NUMBER	SECTION DESCRIPTION	COUNTY	SECTION LENGTH	AVERAGE DAILY TRAFFIC 1960	1961	1962	1963	1964	1965	CURRENT VEHICLE MILES
	CO.RD.SEC.1,T6S,R31E	BIG HORN	37.445*	344*	553*					20692*
	WYOMING LINE	BIG HORN	4.400	145	146					642
314	COUNTY ROAD TO DECKER	BIG HORN	27.000	76	81					2187
314	IND. RESERVATION BOUNDARY	BIG HORN	31.400*	86*	90*					2829*
	FAP 2 WEST OF FORSYTH	ROSEBUD	23.200	125	119					2761
315	CO.RD.SEC.32,T3N,R41E	ROSEBUD	7.600	127	118					897
315	TOWN OF COLSTRIP	ROSEBUD	9.079	108	96					872
315	CO.RD.SEC.8,T1S,R42E	ROSEBUD	7.890	125	113					892
315	IND. RESERVATION BOUNDARY	ROSEBUD	47.769*	122*	114*					5422*
	FAP 5 SOUTH OF KALISPELL	FLATHEAD	3.400	124	110					374
317	FAP 1 EAST OF KALISPELL	FLATHEAD	3.400*	124*	110*					374*
	FAP 53 NORTH OF BILLINGS	YELLOWSTONE	.606	1433	1428					865
318	BILLINGS CITY LIMITS	YELLOWSTONE	.303		1330					403
318	BILLINGS CITY LIMITS	YELLOWSTONE	1.987	1379	1248					2480
318	FAP 2	YELLOWSTONE	2.593*	1291*	1445*					3748*

FEDERAL AID SECONDARY ROUTES

FAS ROUTE NUMBER	SECTION DESCRIPTION	COUNTY	SECTION LENGTH	AVERAGE DAILY TRAFFIC 1960	1961	1962	1963	1964	1965	CURRENT VEHICLE MILES
319	FAP 23 SOUTHEAST BROADUS	POWDER RIVER	11.456	101	110					1260
319	CO.RD.SEC.3,T7S,R52E	POWDER RIVER	10.349	101	106					1097
319	TOWN OF BIDDLE	POWDER RIVER	7.640	110	108					825
	WYOMING LINE	POWDER RIVER	29.445*	103*	108*					3182*
320	FAP 2 WEST OF PLEVNA	FALLON	4.215	67	80					337
320	CUSTER COUNTY LINE	CUSTER	1.353	74	90					122
320	ISMAY CITY LIMITS	CUSTER	.509							
	CITY STREET IN ISMAY	CUSTER	5.568*	69*	82*					459*
321	FAP 2 IN PLEVNA	FALLON	.509							
321	PLEVNA CITY LIMITS	FALLON	2.400	140	110					264
321	FAS 493	FALLON	6.923	82	68					471
	CO.RD. SEC.1,T9N,R57E	FALLON	9.323*	97*	79*					735*
322	FAP 27 SO. OF BAKER	FALLON	13.322	104	133					1772
322	CO.RD. NEAR WEBSTER	FALLON	16.500	41	37					611
	KNOBS POST OFFICE	FALLON	29.822*	69*	80*					2383*
323	FAP 27 AT EKALAKA	CARTER	6.920	214	240					1661
	CO.RD. TO MILL IRON	CARTER								

FEDERAL AID SECONDARY ROUTES

FAS ROUTE NUMBER	SECTION DESCRIPTION	COUNTY	SECTION LENGTH	AVERAGE DAILY TRAFFIC 1960	1961	1962	1963	1964	1965	CURRENT VEHICLE MILES
323	CO.RD. TO MILL IRON	CARTER	14.600	102	119					1737
323	TOWN OF BELLTOWER	CARTER	9.800	69	74					725
323	FAS 277	CARTER	26.486	69	55					1457
323	FAS 270 AT ALBION	CARTER	13.861	107	93					1289
	FAP 23 NEAR ALZADA	CARTER	71.667*	97*	96*					6869*
324	FAP 3 AT ARMSTEAD	BEAVERHEAD	12.000	120	137					1644
324	TOWN OF GRANT	BEAVERHEAD	9.800	71	83					813
324	CO.RD.SEC.12,T10S,R14W	BEAVERHEAD	13.084	41	41					536
	IDAHO LINE	BEAVERHEAD	34.884*	77*	86*					2993*
325	FAP 1 NEAR CHINOOK	BLAINE	4.100	116	110					451
325	CO.RD.SEC.3,T33N,R19E	BLAINE	9.000	64	63					567
	CO.RD.SEC.31,T35N,R19E	BLAINE	13.100*	80*	78*					1018*
326	FAP 52 NORTH OF BIGFORK	FLATHEAD	8.465	295	325					2751
	FAS 209 AT LAKE CO. LINE	FLATHEAD	8.465*	295*	325*					2751*
327	FAP 1 US 2	ROOSEVELT	.007	252	230					2
327	BAINVILLE CITY LIMITS	ROOSEVELT	1.142		373					426
	BAINVILLE CITY LIMITS	ROOSEVELT								

FEDERAL AID SECONDARY ROUTES

FAS ROUTE NUMBER	SECTION DESCRIPTION	COUNTY	SECTION LENGTH	AVERAGE DAILY TRAFFIC 1960	1961	1962	1963	1964	1965	CURRENT VEHICLE MILES
327	BAINVILLE CITY LIMITS	ROOSEVELT	6.449	69	52					335
327	CO.RD. SEC.5,T27N,R59E	ROOSEVELT	4.652	37	34					158
327	FAS 469	ROOSEVELT	3.000	80	69					207
	NORTH DAKOTA LINE	ROOSEVELT	14.108*	61*	80*					1128*
328	FAP 53 NEAR ACTON	YELLOWSTONE	10.998	53	49					539
328	CO.RD.SEC.11,T4N,R24E	YELLOWSTONE	7.502	62	69					518
328	BROADVIEW CITY LIMITS	YELLOWSTONE	.130							
	FAP 53 IN BROADVIEW	YELLOWSTONE	18.500*	57*	57*					1057*
329	FAP 2 EAST OF LAUREL	YELLOWSTONE	2.500	161	163					408
	CO.RD.SEC.9,T2S,R25E	YELLOWSTONE	2.500*	161*	163*					408*
330	FAP 3 IN ULM	CASCADE	2.321	172	207					480
330	CO.RD.SEC.16,T19N,R2E	CASCADE	15.700	106	107					1680
330	CO.RD. TO EDEN	CASCADE	19.700	73	79					1556
330	CASCADE CITY LIMITS	CASCADE	.176	767						
	FAP 3 IN CASCADE	CASCADE	37.721*	93*	99*					3716*
331	FAP 11 NEAR BELT	CASCADE	1.020	732	881					899
	BELT CITY LIMITS	CASCADE								

FEDERAL AID SECONDARY ROUTES

FAS ROUTE NUMBER	SECTION DESCRIPTION	COUNTY	SECTION LENGTH	AVERAGE DAILY TRAFFIC 1960	1961	1962	1963	1964	1965	CURRENT VEHICLE MILES
331	BELT CITY LIMITS	CASCADE	.580	707						
331	BELT CITY LIMITS	CASCADE	8.540	118	137					1170
	FAS 228	CASCADE	9.560*	184*	216*					2069*
332	FAP 23 SE OF MILES CITY	CUSTER	20.443	78	72					1472
332	TOWN OF GARLAND	CUSTER	16.860	49	49					826
332	ROSEBUD COUNTY LINE	ROSEBUD	3.003	46	46					138
	TOWN OF BRANDENBURG	ROSEBUD	40.306*	63*	60*					2436*
333	FAP 2 EAST OF MILES CITY	CUSTER	18.300	72	69					1263
	TOWN OF MIZPAH	CUSTER	18.300*	72*	69*					1263*
335	FAP 2 IN GLENDIVE	DAWSON	1.377		3675					5060
335	GLENDIVE CITY LIMITS	DAWSON	14.700	281	308					4528
	CO.RD.SEC.3,T13N,R55E	DAWSON	14.700*	281*	652*					9588*
336	FAP 27 NORTH OF BAKER	FALLON	7.907	40	40					316
336	TOWN OF OLLIE	FALLON	4.000	47	42					168
336	WIBAUX COUNTY LINE	WIBAUX	1.600	62	57					91
336	TOWN OF CARLYLE	WIBAUX	1.300	60	50					65
	NORTH DAKOTA LINE	WIBAUX								

FEDERAL AID SECONDARY ROUTES

FAS ROUTE NUMBER	SECTION DESCRIPTION	COUNTY	SECTION LENGTH	AVERAGE DAILY TRAFFIC 1960	1961	1962	1963	1964	1965	CURRENT VEHICLE MILES
	NORTH DAKOTA LINE	WIBAUX	14.807*	46*	43*					640*
338	FAS 241 NORTH OF HARLEM	BLAINE	15.169	77	82					1244
338	CO.RD.SEC.5,T35N,R23E	BLAINE	6.400	76	72					461
	TOWN OF HOGELAND	BLAINE	21.569*	77*	79*					1705*
339	FAP 11 NEAR WILSALL	PARK	9.000	153	178					1602
339	CO.RD.SEC.9,T4N,R9E	PARK	5.445	73	75					408
	CO.RD.SEC.25,T5N,R9E	PARK	14.445*	123*	139*					2010*
340	FAP 17 IN FALLON	PRAIRIE	7.560	157	172					1300
340	CO.RD.SEC.12,T12N,R52E	PRAIRIE	11.504	44	50					575
	TOWN OF MILDRED	PRAIRIE	19.064*	87*	98*					1875*
341	FAP 15 EAST OF JORDAN	GARFIELD	7.800	49	46					359
341	CO.RD.SEC.4,T19N,R39E	GARFIELD	13.500	38	37					500
	CO.RD.SEC.13,T21N,R39E	GARFIELD	21.300*	42*	40*					859*
342	FAP 37 NEAR CROW AGENCY	BIG HORN	.878	187	199					175
	CUSTER BATTLEFIELD	BIG HORN	.878*	187*	199*					175*

FEDERAL AID SECONDARY ROUTES

FAS ROUTE NUMBER	SECTION DESCRIPTION	COUNTY	SECTION LENGTH	AVERAGE DAILY TRAFFIC 1960	1961	1962	1963	1964	1965	CURRENT VEHICLE MILES
343	FAP 1 IN GALATA	TOOLE	9.932	85	90					894
343	CO.RD.SEC.21,T35N,R3E	TOOLE	12.134	52	59					716
343	FAS 410	TOOLE	12.500	23	26					325
	CO.RD.SEC.1,T36N,R3E	TOOLE	34.566*	51*	56*					1935*
344	FAP 22 NEAR FROID	ROOSEVELT	4.043	174	180					728
344	FORT PECK INDIAN RES	ROOSEVELT	7.200	125	129					929
344	CO.RD.SEC.8,T30N,R54E	ROOSEVELT	10.200	73	75					765
	FAS 404	ROOSEVELT	21.443*	109*	113*					2422*
345	FAP 50 NEAR BOZEMAN	GALLATIN	5.600	205	202					1131
345	FAS 458	GALLATIN	7.600	79	75					570
	FAP 50 NEAR GALLATIN GTWY	GALLATIN	13.200*	132*	129*					1701*
346	FAP 2 IN MANHATTAN	GALLATIN	.400	723						
346	MANHATTAN CITY LIMITS	GALLATIN	7.700	169	170					1309
	FAS 290	GALLATIN	7.700*	169*	170*					1309*
347	FAS 288 SO. OF MANHATTAN	GALLATIN	6.021	339	339					2041
347	BELGRADE CITY LIMITS	GALLATIN	.496	895						
	FAP 2 IN BELGRADE	GALLATIN								

FEDERAL AID SECONDARY ROUTES

FAS ROUTE NUMBER	SECTION DESCRIPTION	COUNTY	SECTION LENGTH	AVERAGE DAILY TRAFFIC 1960	1961	1962	1963	1964	1965	CURRENT VEHICLE MILES
	FAP 2 IN BELGRADE	GALLATIN								
			6.021*	339*	339*					2041*
	FAP 19 NEAR PHILIPSBURG	GRANITE								
348			14.295	66	71					1015
	CO.RD.SEC.30,T7N,R15W	GRANITE								
			14.295*	66*	71*					1015*
	FAP 30 EAST OF PLENTYWOOD	SHERIDAN								
349			6.300	46	41					258
	CO.RD.NEAR COMERTOWN	SHERIDAN								
			6.300*	46*	41*					258*
	FAP 22 SO. OF MED. LAKE	SHERIDAN								
350			2.000	168	180					360
	TOWN OF HOMESTEAD	SHERIDAN								
350			3.483	86	61					212
	CO.RD.SEC.30,T31N,R55E	SHERIDAN								
			5.483*	116*	104*					572*
	FAP 5 NEAR DAYTON	LAKE								
352			2.300	103	110					253
	TOWN OF PROCTOR	LAKE								
352			4.100	66	76					312
	CO.RD.SEC.13,T25N,R22W	LAKE								
			6.400*	79*	88*					565*
	FAS 212 NEAR MOIESE	LAKE								
353			7.600	129	102					775
	CO.RD.SEC.6,T19N,R21W	LAKE								
			7.600*	129*	102*					775*
	FAP 5 IN POLSON	LAKE								
354			.800	2430						
	POLSON CITY LIMITS	LAKE								

FEDERAL AID SECONDARY ROUTES

FAS ROUTE NUMBER	SECTION DESCRIPTION	COUNTY	SECTION LENGTH	AVERAGE DAILY TRAFFIC 1960	1961	1962	1963	1964	1965	CURRENT VEHICLE MILES
354	POLSON CITY LIMITS	LAKE	7.200	164	152					1094
	CO.RD.SEC.6,T21N,R20W	LAKE	7.200*	164*	152*					1094*
355	FAP 3 NEAR HELENA	LEWIS & CLARK	1.589	437	500					795
	FAIR GROUNDS	LEWIS & CLARK	1.589*	437*	500*					795*
356	FAP 8 NEAR HELENA	LEWIS & CLARK	1.000	1123	1102					1102
356	FORT HARRISON	LEWIS & CLARK	4.900	147	163					799
	CO. RD. TO AUSTIN	LEWIS & CLARK	5.900*	312*	322*					1901*
357	FAP 29 NEAR ALDER	MADISON	10.900	112	117					1275
357	CO.RD.SEC.30,T7S,R4W	MADISON	13.100	63	64					838
	BEAVERHEAD NAT. FOREST	MADISON	24.000*	85*	88*					2113*
358	FAS 216 IN VALIER	PONDERA	.158							
358	VALIER CITY LIMITS	PONDERA	7.239	155	160					1158
358	BLACKFEET IND RESERVATION	PONDERA	11.400	109	105					1197
358	GLACIER CO. LINE	GLACIER	12.600	188	194					2444
	FAP 1 WEST OF CUT BANK	GLACIER	31.239*	152*	154*					4799*

FEDERAL AID SECONDARY ROUTES

FAS ROUTE NUMBER	SECTION DESCRIPTION	COUNTY	SECTION LENGTH	AVERAGE DAILY TRAFFIC 1960	1961	1962	1963	1964	1965	CURRENT VEHICLE MILES
	FAP 2 NEAR CARDWELL	JEFFERSON								
359			.900	171	197					177
	TOWN OF CARDWELL	JEFFERSON								
359			.300	151	153					46
	MADISON COUNTY LINE	MADISON								
359			4.700	108	103					484
	CO.RD.SEC.25,T1N,R3W	MADISON								
359			8.970	54	49					440
	FAP 13 NEAR HARRISON	MADISON								
			14.870*	78*	77*					1147*
	FAP 11-WHITE SULP. SPRGS.	MEAGHER								
360			.498							
	WHITE SULPHUR CITY LIMITS	MEAGHER								
360			8.220	208	191					1570
	CO.RD.SEC.25,T10N,R5E	MEAGHER								
360			10.500	124	88					924
	CO.RD. NEAR FORT LOGAN	MEAGHER								
			18.720*	161*	133*					2494*
	FAP 11	PARK								
362			1.222	160	161					197
	TOWN OF EMIGRANT	PARK								
			1.222*	160*	161*					197*
	FAP 1 NEAR WAGNER	PHILLIPS								
363			2.502	140	130					325
	CO.RD.SEC.15,T30N,R30E	PHILLIPS								
363			9.398	98	99					930
	FAP 16 SOUTH OF MALTA	PHILLIPS								
			11.900*	107*	105*					1255*
	FAP 16 SOUTH OF MALTA	PHILLIPS								
364			4.200	233	245					1029
	CO.RD.SEC.5,T29N,R30E	PHILLIPS								
			4.200*	233*	245*					1029*

FEDERAL AID SECONDARY ROUTES

FAS ROUTE NUMBER	SECTION DESCRIPTION	COUNTY	SECTION LENGTH	AVERAGE DAILY TRAFFIC 1960	1961	1962	1963	1964	1965	CURRENT VEHICLE MILES
365	FAP 16 IN BRADY	PONDERA	4.200	294	268					1126
365	CO.RD.SEC.3,T26N,R1W	PONDERA	10.600	152	139					1473
	CO.RD.SEC.1,T26N,R1E	PONDERA	14.800*	192*	176*					2599*
366	FAP 21 NORTH OF CONRAD	PONDERA	7.121	122	123					876
366	CO. RD. NEAR LEDGER	PONDERA	2.000	103	97					194
366	FAS 369	PONDERA	3.998	65	60					240
366	TOOLE COUNTY LINE	TOOLE	8.057	43	46					371
	CO.RD.SEC.7,T29N,R2E	TOOLE	21.176*	79*	79*					1681*
367	FAS 269 SOUTH OF VICTOR	RAVALLI	3.500	109	105					368
	CO.RD.SEC.12,T7N,R20W	RAVALLI	3.500*	109*	105*					368*
368	FAS 269 NEAR HAMILTON	RAVALLI	3.300	86	93					307
	CO.RD.SEC.27,T6N,R20W	RAVALLI	3.300*	86*	93*					307*
369	FAS 218 EAST OF CONRAD	PONDERA	6.200	56	52					322
	FAS 366	PONDERA	6.200*	56*	52*					322*
370	FAP 7 NEAR VICTOR	RAVALLI	2.600	220	223					580
	FAS 269	RAVALLI								

FEDERAL AID SECONDARY ROUTES

FAS ROUTE NUMBER	SECTION DESCRIPTION	COUNTY	SECTION LENGTH	AVERAGE DAILY TRAFFIC 1960	1961	1962	1963	1964	1965	CURRENT VEHICLE MILES
	FAS 269	RAVALLI	2.600*	220*	223*					580*
	FAP 45 MONT 19	SWT. GRASS								
371	TOWN OF MELVILLE	SWT. GRASS	.847	82	95					80
371	CO.RD.SEC.34,T5N,R13E	SWT. GRASS	7.744	61	65					503
371	CO.RD.SEC.17,T5N,R13E	SWT. GRASS	3.400	24	41					139
			11.991*	52*	60*					722*
	FAS 269 NEAR STEVENSVILLE	RAVALLI								
372	CO.RD.SEC.32,T9N,R19W	RAVALLI	4.200	144	141					592
			4.200*	144*	141*					592*
	FAP 7 NEAR WOODSIDE	RAVALLI								
373	FAS 269 IN CORVALLIS	RAVALLI	2.022	584	579					1171
373	CO.RD.SEC.35,T7N,R20W	RAVALLI	2.500	192	136					340
			4.522*	367*	334*					1511*
	FAP 22 EAST OF ARCHER	SHERIDAN								
374	OUTLOOK CITY LIMITS	SHERIDAN	6.045	206	170					1028
374	FIRST STREET-OUTLOOK	SHERIDAN	.636							
			6.045*	206*	170*					1028*
	FAP 2 SOUTH OF BUTTE	SILVER BOW								
375	CO.RD.SEC.20,T2N,R7W	SILVER BOW	5.668	641	595					3372
375	BUTTE CITY LIMITS	SILVER BOW	2.257	3283	3363					7590

FEDERAL AID SECONDARY ROUTES

FAS ROUTE NUMBER	SECTION DESCRIPTION	COUNTY	SECTION LENGTH	AVERAGE DAILY TRAFFIC 1960	1961	1962	1963	1964	1965	CURRENT VEHICLE MILES
375	BUTTE CITY LIMITS	SILVER BOW	.833	4225						
375	BUTTE CITY LIMITS	SILVER BOW	.132	3385	3390					447
375	BUTTE CITY LIMITS	SILVER BOW	.184	1540						
	FAP 3 IN BUTTE	SILVER BOW	8.057*	1426*	1416*					11409*
376	FAP 16 NEAR LANDUSKY	PHILLIPS	10.619	64	85					903
376	BLAINE CO.LINE	BLAINE	5.500	61	89					490
376	CO. RD. TO HAYS	BLAINE	3.100	215	190					589
376	CO. RD. TO LODGEPOLE	BLAINE	.900	150	180					162
376	FAS 240	BLAINE	15.350	123	153					2349
376	CO.RD.SEC.10,T29N,R25E	BLAINE	12.250	137	153					1874
376	CO.RD.SEC.16,T31N,R23E	BLAINE	2.243	174	190					426
	FAP 1 NEAR HARLEM	BLAINE	49.962*	116*	136*					6793*
377	FAS 269 NEAR STEVENSVILLE	RAVALLI	5.900	76	62					366
	CO.RD.SEC.9,T8N,R19W	RAVALLI	5.900*	76*	62*					366*
378	FAS 220 NEAR FARMINGTON	TETON	7.300	85	82					599
378	TOWN OF AGAWAM	TETON	5.000	73	53					265
	FAS 219	TETON	12.300*	80*	70*					864*

FEDERAL AID SECONDARY ROUTES

FAS ROUTE NUMBER	SECTION DESCRIPTION	COUNTY	SECTION LENGTH	AVERAGE DAILY TRAFFIC 1960	1961	1962	1963	1964	1965	CURRENT VEHICLE MILES
379	FAP 21 NEAR DUTTON	TETON	14.500	99	110					1595
	CHOUTEAU COUNTY LINE	TETON	14.500*	99*	110*					1595*
380	FAS 269 NO. OF HAMILTON	RAVALLI	2.938	145	164					482
	CO.RD.SEC.14,T6N,R20W	RAVALLI	2.938*	145*	164*					482*
381	FAP 14 WEST OF ROUNDUP	MUSSELSHELL	3.236	51	49					159
	CO.RD.SEC.20,T7N,R25E	MUSSELSHELL	15.799	31	29					458
381	CO.RD.SEC.20,T5N,R25E	MUSSELSHELL	19.035*	34*	32*					617*
382	FAP 6 NEAR PERMA	SANDERS	8.938	140	129					1153
	CO.RD.SEC.24,T20N,R24W	SANDERS	7.069	124	144					1018
382	FAP 36 MONT 28	SANDERS	16.007*	133*	136*					2171*
383	FAP 7 IN HAMILTON	RAVALLI	.038	1249						
	HAMILTON CITY LIMITS	RAVALLI	3.675	257	295					1084
383	CO.RD.SEC.3,T5N,R20W	RAVALLI	3.675*	257*	295*					1084*
384	FAP 16 EAST OF HARDIN	BIG HORN	15.690	152	133					2087
	CO.RD.SEC.31,T1N,R36E	BIG HORN	9.786	55	55					538
384	TOWN OF MCRAE	BIG HORN								

FEDERAL AID SECONDARY ROUTES

FAS ROUTE NUMBER	SECTION DESCRIPTION	COUNTY	SECTION LENGTH	AVERAGE DAILY TRAFFIC 1960	1961	1962	1963	1964	1965	CURRENT VEHICLE MILES
	TOWN OF MCRAE	BIG HORN	25.476*	115*	103*					2625*
	FAS 228 NEAR HIGHWOOD	CHOUTEAU	2.125	83	79					168
385	TOWN OF WALTHAM	CHOUTEAU	2.125*	83*	79*					168*
	FAP 10 NEAR FORT BENTON	CHOUTEAU	1.466	615	644					944
386	FORT BENTON CITY LIMITS	CHOUTEAU	.258	704						
386	FAS 230 IN FORT BENTON	CHOUTEAU	1.466*	615*	644*					944*
	FAP 10 NE OF FORT BENTON	CHOUTEAU	1.629	380	399					650
387	FORT BENTON CITY LIMITS	CHOUTEAU	1.053	676						
387	FAS 230 IN FORT BENTON	CHOUTEAU	1.629*	380*	399*					650*
	FAP 7 SOUTH OF HAMILTON	RAVALLI	3.400	53	93					316
388	FAP 35	RAVALLI	3.400*	53*	93*					316*
	FAP 1 NEAR CUT BANK	GLACIER	6.400	107	87					557
389	IND.RD.SEC.1,T32N,R6W	GLACIER	6.400*	107*	87*					557*
	FAP 7 NEAR CO. CLUB	MISSOULA	1.422	440	454					646
390	FAS 266	MISSOULA								

FEDERAL AID SECONDARY ROUTES

FAS ROUTE NUMBER	SECTION DESCRIPTION	COUNTY	SECTION LENGTH	AVERAGE DAILY TRAFFIC 1960	1961	1962	1963	1964	1965	CURRENT VEHICLE MILES
390	FAS 266	MISSOULA	1.000	525	507					507
390	FAP 7 & FAS 265 SOUTH AVE	MISSOULA	.500	2385	2410					1205
390	MISSOULA CITY LIMITS	MISSOULA	.996	2852						
390	MISSOULA CITY LIMITS	MISSOULA	.264	NON	EX.					
390	MISSOULA CITY LIMITS	MISSOULA	.240	4868	5925					1422
	FAP 2 IN MISSOULA	MISSOULA	2.922*	803*	1294*					3780*
391	FAP 23 NORTH OF BROADUS	POWDER RIVER	10.361	94	56					580
391	CO.RD.SEC.2,T6S,R50E	POWDER RIVER	16.300	33	29					473
	CO.RD.SEC.1,T8S,R48E	POWDER RIVER	26.661*	57*	39*					1053*
392	FAP 2 SOUTH OF BUTTE	SILVER BOW	.560	300	280					157
	BUTTE AIRPORT	SILVER BOW	.560*	300*	280*					157*
393	FAP 2 SOUTH OF BUTTE	SILVER BOW	6.662	163	186					1239
	CO.RD.SEC.36,T2N,R8W	SILVER BOW	6.662*	163*	186*					1239*
394	FAP 14 AT SHAWMUT	WHEATLAND	2.896	66	69					200
	CO.RD.SEC.1,T6N,R17E	WHEATLAND	2.896*	66*	69*					200*

FEDERAL AID SECONDARY ROUTES

FAS ROUTE NUMBER	SECTION DESCRIPTION	COUNTY	SECTION LENGTH	AVERAGE DAILY TRAFFIC 1960	1961	1962	1963	1964	1965	CURRENT VEHICLE MILES
395	FAP 2 IN BILLINGS	YELLOWSTONE	2.598	4897						
395	CITY LIMITS OF BILLINGS	YELLOWSTONE	.407	4600	4600					1872
	CO.RD.SEC.36,T1N,R25E	YELLOWSTONE	.407*	4600*	4600*					1872*
396	FAP 1 EAST OF HARLEM	BLAINE	11.100	97	103					1143
396	TOWN OF SAVOY	BLAINE	5.200	53	50					260
	CO.RD.SEC.14,T31N,R25E	BLAINE	16.300*	83*	86*					1403*
397	FAS 308 IN BELFRY	CARBON	4.337	307	338					1466
397	CO.RD.SEC.4,T9S,R22E	CARBON	6.202	184	204					1265
	WYOMING LINE	CARBON	10.539*	234*	259*					2731*
399	FAP 3 IN BOULDER	JEFFERSON	.567							
399	BOULDER CITY LIMITS	JEFFERSON	.156	320	416					65
399	FAS 281	JEFFERSON	8.600	61	60					516
399	CO.RD.SEC.9,T4N,R4W	JEFFERSON	16.900	69	64					1082
399	WHITEHALL CITY LIMITS	JEFFERSON	.300	255						
	FAP 2 IN WHITEHALL	JEFFERSON	25.656*	68*	65*					1663*
400	FAS 239 NEAR HOBSON	JUDITH BASIN	8.508	50	66					562
	CO.RD.SEC.11,T13N,R14E	JUDITH BASIN								

FEDERAL AID SECONDARY ROUTES

FAS ROUTE NUMBER	SECTION DESCRIPTION	COUNTY	SECTION LENGTH	AVERAGE DAILY TRAFFIC 1960	1961	1962	1963	1964	1965	CURRENT VEHICLE MILES
	CO.RD.SEC.11,T13N,R14E	JUDITH BASIN	8.508*	50*	66*					562*
401	FAP 2 NEAR WHITEHALL	JEFFERSON	9.471	369	405					3836
401	FAS 422	JEFFERSON	.200	304	370					74
401	SILVER BOW CO. LINE	SILVER BOW	.288	304	370					107
401	MADISON CO. LINE	MADISON	2.140	313	381					815
	FAP 29 NEAR SILVER STAR	MADISON	12.099*	357*	399*					4832*
402	FAP 23 EAST OF BROADUS	POWDER RIVER	7.800	70	65					507
	CO.RD.SEC.22,T4S,R52E	POWDER RIVER	7.800*	70*	65*					507*
403	FAP 3 IN BUTTE	SILVER BOW	.396	5418						
403	BUTTE CITY LIMITS	SILVER BOW	.600	3000	3107					1864
403	WALKERVILLE CITY LIMITS	SILVER BOW	1.045	1788						
403	WALKERVILLE CITY LIMITS	SILVER BOW	.400	2426	2306					922
	FAS 276	SILVER BOW	1.000*	2770*	2786*					2786*
404	BROCKTON STREET	ROOSEVELT	.396	237						
404	BROCKTON CITY LIMITS	ROOSEVELT	.056	237	237					13
404	FAP 1 US 2	ROOSEVELT	6.085	116	124					755
	CO.RD.SEC.35,T29N,R52E	ROOSEVELT								

FEDERAL AID SECONDARY ROUTES

FAS ROUTE NUMBER	SECTION DESCRIPTION	COUNTY	SECTION LENGTH	AVERAGE DAILY TRAFFIC 1960	1961	1962	1963	1964	1965	CURRENT VEHICLE MILES
404	CO.RD.SEC.35,T29N,R52E	ROOSEVELT	9.200	86	81					745
404	FAS 344	ROOSEVELT	7.000	47	35					245
	CO.RD.SEC.10,T31N,R52E	ROOSEVELT	22.341*	82*	79*					1758*
405	FAP 1 NEAR BAINVILLE	ROOSEVELT	8.200	57	63					517
	CO.RD.SEC.22,T29N,R58E	ROOSEVELT	8.200*	57*	63*					517*
406	FAP 22 AT FROID	ROOSEVELT	7.900	75	71					561
	CO.RD.SEC.21,T30N,R57E	ROOSEVELT	7.900*	75*	71*					561*
407	FAP 2 NORTH OF DEER LODGE	POWELL	3.600	152	121					436
	FAP 8 EAST OF GARRISON	POWELL	3.600*	152*	121*					436*
408	FAP 3 IN FAIRFIELD	TETON	.435	272						
408	FAIRFIELD CITY LIMITS	TETON	8.835	183	245					2165
408	CO.RD.SEC.18,T21N,R4W	TETON	10.500	113	141					1481
	FAP 9 MONT 287	TETON	19.335*	145*	189*					3646*
409	FAP 1 WEST OF CHESTER	LIBERTY	9.301	100	101					939
409	CO.RD.SEC.10,T33N,R5E	LIBERTY	15.400	48	48					739
	CO.RD.SEC.16,T35N,R4E	LIBERTY								

FEDERAL AID SECONDARY ROUTES

FAS ROUTE NUMBER	SECTION DESCRIPTION	COUNTY	SECTION LENGTH	AVERAGE DAILY TRAFFIC 1960	1961	1962	1963	1964	1965	CURRENT VEHICLE MILES
409	CO.RD.SEC.16,T35N,R4E	LIBERTY	10.077	43	40					403
	TOWN OF WHITLASH	LIBERTY	34.778*	60*	60*					2081*
410	FAP 21-NORTH OF SHELBY	TOOLE	1.000	410	322					322
410	OILMONT	TOOLE	13.000	78	76					988
410	CO.RD.SEC.36,T35N,R1E	TOOLE	8.500	47	50					425
	FAS 343	TOOLE	22.500*	81*	77*					1735*
411	FAP 2 WEST OF BOZEMAN	GALLATIN	4.200	310	284					1193
411	CO.RD.SEC.2,T1S,R5E	GALLATIN	8.100	135	123					996
	CO.RD.SEC.34,T2N,R5E	GALLATIN	12.300*	195*	178*					2189*
412	FAP 7 AT LOLO	MISSOULA	16.431	309	339					5570
412	CO.RD.SEC.19,T12N,R22W	MISSOULA	8.300	229	240					1992
412	TOWN OF LOLO HOT SPRINGS	MISSOULA	7.816	145	135					1055
	IDAHO STATE LINE	MISSOULA	32.547*	249*	265*					8617*
413	FAP 27 WEST OF CARLYLE	WIBAUX	7.010	50	43					301
413	FAS 336	WIBAUX	15.652	36	30					470
413	FAS 414	WIBAUX	2.746	65	58					159
	FAP 27 SOUTH OF WIBAUX	WIBAUX								

FEDERAL AID SECONDARY ROUTES

FAS ROUTE NUMBER	SECTION DESCRIPTION	COUNTY	SECTION LENGTH	AVERAGE DAILY TRAFFIC 1960	1961	1962	1963	1964	1965	CURRENT VEHICLE MILES
	FAP 27 SOUTH OF WIBAUX	WIBAUX	25.408*	43*	37*					930*
	FAS 413 N. OF ST. PHILLIP	WIBAUX								
414	CO.RD.SEC.23,T12N,R60E	WIBAUX	4.070	39	32					130
			4.070*	39*	32*					130*
	FAP 2 NEAR SANDERS	TREASURE								
415	FAS 312	TREASURE	4.549	69	73					332
415	CO.RD.SEC.3,T4N,R37E	TREASURE	9.451	63	65					614
415	BIG HORN COUNTY LINE	TREASURE	13.394	33	42					563
			27.394*	48*	55*					1509*
	FAP 2 NEAR BILLINGS	YELLOWSTONE								
416	CO.RD.SEC.20,T1S,R25E	YELLOWSTONE	2.673	790	671					1794
416	CO.RD.SEC.27,T2S,R25E	YELLOWSTONE	8.235	146	199					1639
			10.908*	304*	315*					3433*
	FAP 1 EAST OF SHELBY	TOOLE								
417	PONDERA COUNTY LINE	PONDERA	10.380	46	37					384
417	TOOLE COUNTY LINE	TOOLE	.806	42	33					27
417	CO.RD.SEC.6,T29N,R1E	TOOLE	3.529	38	31					109
			14.715*	44*	35*					520*
	FAP 16 NEAR WYOLA	BIG HORN								
418	CO.RD.SEC.10,T9S,R34E	BIG HORN	10.623	122	129					1370

FEDERAL AID SECONDARY ROUTES

FAS ROUTE NUMBER	SECTION DESCRIPTION	COUNTY	SECTION LENGTH	AVERAGE DAILY TRAFFIC 1960	1961	1962	1963	1964	1965	CURRENT VEHICLE MILES
	CO.RD.SEC.10,T9S,R34E	BIG HORN	10.623*	122*	129*					1370*
	FAS 307 SOUTH OF ABSAROKEE	STILLWATER								
419			4.382	350	329					1442
	FAS 425	STILLWATER								
419			9.082	185	180					1635
	TOWN OF DEAN	STILLWATER								
419			9.000	178	173					1557
	TOWN OF NYE	STILLWATER	22.464*	214*	206*					4634*
	FAS 307 IN ABSAROKEE	STILLWATER								
420			6.943	203	187					1298
	CO.RD.SEC.1,T4S,R17E	STILLWATER	6.943*	203*	187*					1298*
	FAS 307	STILLWATER								
421			4.408	170	126					555
	CO.RD.SEC.1,T3S,R20E	STILLWATER	4.408*	170*	126*					555*
	FAP 29 NEAR SILVER STAR	MADISON								
422			8.600	55	41					353
	JEFFERSON CO LINE	JEFFERSON								
422			.045		124					6
	SILVER BOW CO LINE	SILVER BOW								
422			.036		124					4
	JEFFERSON CO LINE	JEFFERSON								
422			.200		124					25
	FAS 401	JEFFERSON	8.881*	55*	44*					388*
	FAP 3 NEAR NISSLER	SILVER BOW								
423			.844	377	303					256
	VICTOR CHEMICAL PLANT	SILVER BOW								

FEDERAL AID SECONDARY ROUTES

FAS ROUTE NUMBER	SECTION DESCRIPTION	COUNTY	SECTION LENGTH	AVERAGE DAILY TRAFFIC 1960	1961	1962	1963	1964	1965	CURRENT VEHICLE MILES
	VICTOR CHEMICAL PLANT	SILVER BOW	.844*	377*	303*					256*
	FAP 1 NEAR KALISPELL	FLATHEAD								
424	CITY LIMITS OF KALISPELL	FLATHEAD	.533	1960	2036					1085
424	CITY LIMITS OF KALISPELL	FLATHEAD	.024	1240						
424	FAS 456	FLATHEAD	13.930	233	206					2870
424	FAP 5 S.E. OF OLNEY	FLATHEAD	9.500	53	51					485
			23.963*	200*	185*					4440*
	FAS 419 NEAR FISHTAIL	STILLWATER								
425	CO.RD.SEC.23,T5S,R17E	STILLWATER	6.429	94	80					514
			6.429*	94*	80*					514*
	FAP 15 NEAR MOCCASIN	JUDITH BASIN								
426	TOWN OF KOLIN	JUDITH BASIN	9.393	63	58					545
			9.393*	63*	58*					545*
	FAP 11 NEAR MONARCH	CASCADE								
427	JUDITH BASIN CO. LINE	JUDITH BASIN	2.621	43	66					173
427	CO.RD.SEC.5,T16N,R8E	JUDITH BASIN	2.638	37	60					158
427	FAP 15 NEAR RAYNESFORD	JUDITH BASIN	7.072	43	104					735
			12.331*	42*	86*					1066*
	FAP 45 IN JUDITH GAP	WHEATLAND								
428	JUDITH GAP CITY LIMITS	WHEATLAND	.214							

FEDERAL AID SECONDARY ROUTES

FAS ROUTE NUMBER	SECTION DESCRIPTION	COUNTY	SECTION LENGTH	AVERAGE DAILY TRAFFIC 1960	1961	1962	1963	1964	1965	CURRENT VEHICLE MILES
428	JUDITH GAP CITY LIMITS	WHEATLAND	11.857	56	50					593
	CO.RD.SEC.2,T10N,R17E	WHEATLAND	11.857*	56*	50*					593*
429	FAP 2 SW OF BILLINGS	YELLOWSTONE	1.492	869	1264					1886
429	FAS 305	YELLOWSTONE	3.000	803	925					2775
	FAS 302	YELLOWSTONE	4.492*	829*	1038*					4661*
430	FAP 7 NEAR MISSOULA	MISSOULA	.800	1277	1447					1158
430	FAS 265	MISSOULA	1.266	2163	1788					2264
430	FAS 264	MISSOULA	1.250	NON	EX.					
430	FAS 263	MISSOULA	.884	183	183					162
430	FAP 2 WEST OF MISSOULA	MISSOULA	.300	430	425					128
430	STOCKYARDS	MISSOULA	1.200	NON	EX.					
	FAI 90 PROPOSED	MISSOULA	3.250*	1246*	1142*					3712*
431	FAP 3 NEAR FAIRFIELD	TETON	8.000	202	210					1680
431	CO.RD.SEC.24,T22N,R2W	TETON	11.500	85	96					1104
	FAP 21 NEAR POWER	TETON	19.500*	133*	143*					2784*
432	FAP 10 NEAR BIG SANDY	CHOUTEAU	10.300	181	173					1782
	CO.RD.SEC.16,T28N,R11E	CHOUTEAU								

FEDERAL AID SECONDARY ROUTES

FAS ROUTE NUMBER	SECTION DESCRIPTION	COUNTY	SECTION LENGTH	AVERAGE DAILY TRAFFIC 1960	1961	1962	1963	1964	1965	CURRENT VEHICLE MILES
	CO.RD.SEC.16,T28N,R11E	CHOUTEAU								
432	HILL COUNTY LINE	HILL	17.200	62	72					1238
432	CO.RD.SEC.3,T31N,R9E	HILL	13.000	84	72					936
432	FAP 1 NEAR RUDYARD	HILL	6.000	169	157					942
			46.500*	108*	105*					4898*
	FAP 8 IN EAST HELENA	LEWIS & CLARK								
433	EAST HELENA CITY LIMITS	LEWIS & CLARK	.056	484						
433	FAS 280	LEWIS & CLARK	3.930	167	207					814
			3.930*	167*	207*					814*
	FAP 9 NEAR WOLF CREEK	LEWIS & CLARK								
434	FAP 24	LEWIS & CLARK	17.785	72	68					1209
434	CO. RD. BEAN LAKE	LEWIS & CLARK	10.998	37	25					275
434	FAP 9 NEAR AUGUSTA	LEWIS & CLARK	17.901	66	66					1181
			46.684*	61*	57*					2665*
	FAP 9 NEAR AUGUSTA	LEWIS & CLARK								
435	CO.RD.SEC.2,T20N,R7W	LEWIS & CLARK	3.600	74	68					245
			3.600*	74*	68*					245*
	FAP 1 NEAR ZURICH	BLAINE								
436	CO.RD.SEC.29,T33N,R21E	BLAINE	1.700	57	76					129
			1.700*	57*	76*					129*

FEDERAL AID SECONDARY ROUTES

FAS ROUTE NUMBER	SECTION DESCRIPTION	COUNTY	SECTION LENGTH	AVERAGE DAILY TRAFFIC 1960	1961	1962	1963	1964	1965	CURRENT VEHICLE MILES
	FAP 8 SOUTHWEST TOSTON	BROADWATER								
437			4.500	31	54					243
	CO.RD.SEC.10,T4N,R1E	BROADWATER								
437			4.408	69	73					322
	FAS 285	BROADWATER								
			8.908*	50*	63*					565*
	FAP 1 NEAR NASHUA	VALLEY								
438			13.202	113	98					1294
	CO.RD.SEC.3,T29N,R42E	VALLEY								
438			21.300	72	58					1235
	CO.RD.SEC.32,T33N,R42E	VALLEY								
438			19.798	46	42					832
	FAS 248 NEAR GLENTANA	VALLEY								
			54.300*	73*	62*					3361*
	FAP 2 IN BUTTE	SILVER BOW								
440			.600	1259						
	BUTTE CITY LIMITS	SILVER BOW								
440			7.500	83	81					608
	CO.RD.SEC.34,T2N,R8W	SILVER BOW								
			7.500*	83*	81*					608*
	FAP 19 NEAR JCT. RTE. 2	DEER LODGE								
441			1.100	63	83					91
	SILVER BOW COUNTY LINE	SILVER BOW								
441			3.100	98	103					319
	FAP 2 NEAR CRACKERVILLE	SILVER BOW								
			4.200*	89*	98*					410*
	FAP 1 EAST OF BLACKFOOT	GLACIER								
444			19.815	48	52					1030
	FAS 483	GLACIER								
			19.815*	48*	52*					1030*

FEDERAL AID SECONDARY ROUTES

FAS ROUTE NUMBER	SECTION DESCRIPTION	COUNTY	SECTION LENGTH	AVERAGE DAILY TRAFFIC 1960	1961	1962	1963	1964	1965	CURRENT VEHICLE MILES
445	FAP 3 NO. OF KIOWA JCT.	GLACIER	14.300	111	133					1902
	FAS 464 NEAR BROWNING	GLACIER	14.300*	111*	133*					1902*
446	FAP 2 NEAR ROSEBUD	ROSEBUD	1.900	211	204					388
446	CARTERSVILLE	ROSEBUD	8.900	111	103					917
	CO.RD.SEC.1,T6N,R43E	ROSEBUD	10.800*	129*	121*					1305*
447	FAP 2 NEAR ROSEBUD	ROSEBUD	4.300	62	71					305
447	CO.RD.SEC.5,T5N,R42E	ROSEBUD	17.400	68	68					1183
447	CO.RD.SEC.21,T3N,R43E	ROSEBUD	13.500	40	40					540
447	CO.RD.SEC.20,T1N,R43E	ROSEBUD	13.300	33	32					426
	IND. RES. BOUNDARY	ROSEBUD	48.500*	50*	51*					2454*
448	FAP 10 NEAR BOX ELDER	HILL	13.000	67	64					832
448	CO.RD.SEC.28,T36N,R11E	HILL	17.000	68	60					1020
	FAP 1 NEAR GILFORD	HILL	30.000*	68*	62*					1852*
449	FAP 1 NEAR GILDFORD	HILL	20.495	76	87					1783
	CO.RD.SEC.28,T36N,R11E	HILL	20.495*	76*	87*					1783*

FEDERAL AID SECONDARY ROUTES

FAS ROUTE NUMBER	SECTION DESCRIPTION	COUNTY	SECTION LENGTH	AVERAGE DAILY TRAFFIC 1960	1961	1962	1963	1964	1965	CURRENT VEHICLE MILES
450	FAP 1 NEAR KREMLIN	HILL	6.000	108	81					486
	CO.RD.SEC.31,T32N,R13E	HILL	6.000*	108*	81*					486*
452	FAP 1 IN HAVRE	HILL	.331	756						
452	HAVRE CITY LIMITS	HILL	11.700	105	93					1088
	BLAINE COUNTY LINE	HILL	11.700*	105*	93*					1088*
453	FAP 3 NORTH OF HELENA	LEWIS & CLARK	2.904	241	194					570
453	FAS 279	LEWIS & CLARK	3.438	148	113					388
	CO.RD.SEC.18,T11N,R2W	LEWIS & CLARK	6.342*	192*	151*					958*
454	FAP 3 & 8 IN HELENA	LEWIS & CLARK	1.731	3141						
454	HELENA CITY LIMITS	LEWIS & CLARK	2.947	291	338					996
	TOWN OF UNIONVILLE	LEWIS & CLARK	2.947*	291*	338*					996*
456	FAP 5 NEAR WHITEFISH	FLATHEAD	3.600	121	150					540
	FAS 424	FLATHEAD	3.600*	121*	150*					540*
457	FAS 223 NEAR TIBER DAM	LIBERTY	17.000	54	55					935
	TOOLE COUNTY LINE	LIBERTY	17.000*	54*	55*					935*

FEDERAL AID SECONDARY ROUTES

FAS ROUTE NUMBER	SECTION DESCRIPTION	COUNTY	SECTION LENGTH	AVERAGE DAILY TRAFFIC 1960	1961	1962	1963	1964	1965	CURRENT VEHICLE MILES
458	FAP 50 NEAR BOZEMAN	GALLATIN	3.500	148	193					676
458	CO.RD.SEC.36,T2S,R5E	GALLATIN	4.500	58	59					266
	FAS 345	GALLATIN	8.000*	97*	118*					942*
459	FAP 41 IN GT FALLS	CASCADE	.303	3195						
459	GT FALLS CITY LIMITS	CASCADE	.242	2295	2653					642
459	GT FALLS CITY LIMITS	CASCADE	.251	2295						
459	GT FALLS CITY LIMITS	CASCADE	3.104	970	1360					4221
	FAS 226	CASCADE	3.346*	1066*	1453*					4863*
460	FAP 2 NEAR GOLD CREEK	POWELL	4.500	88	90					405
	CO.RD.SEC.14,T9N,R11W	POWELL	4.500*	88*	90*					405*
461	FAP 2 NEAR ST REGIS	MINERAL	7.702	138	97					747
461	SANDERS CO. LINE	SANDERS	14.800	68	64					947
	FAP 6 NEAR PARADISE	SANDERS	22.502*	92*	75*					1694*
462	FAP 18 NEAR ROCK SPRINGS	ROSEBUD	2.300	45	41					94
462	GARFIELD COUNTY LINE	GARFIELD	16.400	28	30					492
462	CO.RD.SEC.9,T15N,R45E	GARFIELD	22.800	21	18					410
	FAP 15 NEAR VAN NORMAN	GARFIELD								

FEDERAL AID SECONDARY ROUTES

FAS ROUTE NUMBER	SECTION DESCRIPTION	COUNTY	SECTION LENGTH	AVERAGE DAILY TRAFFIC 1960	1961	1962	1963	1964	1965	CURRENT VEHICLE MILES
	FAP 15 NEAR VAN NORMAN	GARFIELD	41.500*	25*	24*					996*
	FAP 16 NEAR LODGE GRASS	BIG HORN	.075	280	320					24
463	LODGE GRASS CITY LIMITS	BIG HORN	.843							
463	LODGE GRASS CITY LIMITS	BIG HORN	4.800	202	225					1080
463	CO.RD.SEC.29,T6S,R35E	BIG HORN	8.000	83	92					736
463	CO.RD.SEC.29,T7S,R34E	BIG HORN	27.500	36	43					1183
463	FAS 313	BIG HORN	40.375*	66*	75*					3023*
	FAP 3 IN BROWNING	GLACIER	.400	1982						
464	BROWNING CITY LIMITS	GLACIER	.800	665	539					431
464	FAS 445	GLACIER	35.800	71	84					3007
464	FAP 3 NEAR BABB	GLACIER	36.600*	84*	94*					3438*
	FAP 15 NEAR VAN NORMAN	GARFIELD	5.700	33	35					200
465	CO.RD.SEC.9,T19N,R42E	GARFIELD	5.700*	33*	35*					200*
	FAS 238	FERGUS	2.155	150	149					321
466	BIG SPRING	FERGUS	2.155*	150*	149*					321*

FEDERAL AID SECONDARY ROUTES

FAS ROUTE NUMBER	SECTION DESCRIPTION	COUNTY	SECTION LENGTH	AVERAGE DAILY TRAFFIC 1960	1961	1962	1963	1964	1965	CURRENT VEHICLE MILES
467	FAP 15 SO. OF CIRCLE	MCCONE	7.500	53	45					338
467	CO.RD.SEC.28,T18N,R48E	MCCONE	14.700	23	28					412
467	DAWSON CO LINE	DAWSON	12.200	41	36					439
	FAP 15 NEAR LINDSAY	DAWSON	34.400*	36*	35*					1189*
469	FAS 327 NEAR SNOWDEN	ROOSEVELT	1.900	60	69					131
469	RICHLAND CO LINE	RICHLAND	3.604	76	69					249
	NORTH DAKOTA LINE	RICHLAND	5.504*	70*	69*					380*
470	FAP 15 IN LINDSAY	DAWSON	7.300	62	61					445
470	CO.RD.SEC.12,T18N,R51E	DAWSON	15.200	42	46					699
	FAS 254 IN BLOOMFIELD	DAWSON	22.500*	48*	51*					1144*
471	FAP 6 NEAR THOMPSON FALLS	SANDERS	15.400	48	55					847
	CO.RD. AT COOPERS GULCH	SANDERS	15.400*	48*	55*					847*
472	FAP 7 NEAR SULA	RAVALLI	3.700	82	85					315
	CO.RD.SEC.11,T1N,R19W	RAVALLI	3.700*	82*	85*					315*
473	FAP 7 SOUTH OF DARBY	RAVALLI	4.700	179	160					752
	CO.RD. TO CONNER	RAVALLI								

FEDERAL AID SECONDARY ROUTES

FAS ROUTE NUMBER	SECTION DESCRIPTION	COUNTY	SECTION LENGTH	AVERAGE DAILY TRAFFIC 1960	1961	1962	1963	1964	1965	CURRENT VEHICLE MILES
473	CO.RD. TO CONNER	RAVALLI	10.857	121	128					1390
	CO.RD.SEC.25,T1N,R22W	RAVALLI	15.557*	139*	138*					2142*
474	FAP 2 NEAR DESMET JCT.	MISSOULA	1.731	613	563					975
	FAS 263	MISSOULA	1.731*	613*	563*					975*
475	FAP 2 EAST OF MISSION	PARK	6.200	34	47					291
	FAS 295	PARK	6.200*	34*	47*					291*
476	FAP 11 NEAR PRAY	PARK	1.100	41	48					53
476	FAP 11 PTW	PARK	3.000	68	69					207
476	CO.RD.SEC.29,T5S,R9E	PARK	5.800	64	66					383
	CO.RD.SEC.13,T6S,R9E	PARK	9.900*	63*	65*					643*
477	FAP 28 NEAR RED LODGE	CARBON	6.208	103	87					540
	RECR.AREA SEC.26,T7S,R19E	CARBON	6.208*	103*	87*					540*
478	FAP 2 IN GREYCLIFF	SWT. GRASS	15.200	51	41					623
	CO.RD.SEC.15,T2N,R16E	SWT. GRASS	15.200*	51*	41*					623*

FEDERAL AID SECONDARY ROUTES

FAS ROUTE NUMBER	SECTION DESCRIPTION	COUNTY	SECTION LENGTH	AVERAGE DAILY TRAFFIC 1960	1961	1962	1963	1964	1965	CURRENT VEHICLE MILES
	FAP 45 NO. OF BIG TIMBER	SWT. GRASS								
479			9.500	47	44					418
	TOWN OF GLASSTON	SWT. GRASS								
479			8.000	37	32					256
	CO.RD.SEC.21,T4N,R15E	SWT. GRASS								
479			4.000	51	44					176
	FAP 45 NEAR MELVILLE	SWT. GRASS								
			21.500*	44*	40*					850*
	FAP 1 NEAR BROCKTON	ROOSEVELT								
480			3.000	NON	EX.					
	RICHLAND CO LINE	RICHLAND								
480			7.000	NON	EX.					
	CO.RD.SEC.36,T26N,R51E	RICHLAND								
480			5.000	11	10					50
	FAS 201	RICHLAND								
			5.000*	11*	10*					50*
	FAP 3 SOUTH OF EAST HELENA	JEFFERSON								
481			.893	123	122					109
	LEWIS & CLARK CO LINE	LEWIS & CLARK								
481			1.634	123	122					199
	EAST HELENA CITY LIMITS	LEWIS & CLARK								
481			.119	739						
	EAST HELENA CITY LIMITS	LEWIS & CLARK								
			2.527*	123*	122*					308*
	FAP 1 NEAR LIBBY	LINCOLN								
482			3.500	270	142					497
	CO.RD.SEC.1,T29N,R31W	LINCOLN								
			3.500*	270*	142*					497*
	FAS 213 NO. OF CUT BANK	GLACIER								
483			23.704	211	198					4693
	FAS 444	GLACIER								
483			8.409	144	127					1068
	CANADIAN LINE	GLACIER								

FEDERAL AID SECONDARY ROUTES

FAS ROUTE NUMBER	SECTION DESCRIPTION	COUNTY	SECTION LENGTH	AVERAGE DAILY TRAFFIC 1960	1961	1962	1963	1964	1965	CURRENT VEHICLE MILES
	CANADIAN LINE	GLACIER	32.113*	193*	179*					5761*
	FAP 37 NEAR ASHLAND	POWDER RIVER	10.400	51	55					572
484	CO.RD.SEC.3T5S,R45E	POWDER RIVER	16.400	40	31					508
484	CO.RD.SEC.24,T7S,R45F	POWDER RIVER	26.800*	44*	40*					1080*
	FAS 391	POWDER RIVER	13.500	4	7					95
485	CO.RD. NEAR SAYLE	POWDER RIVER	13.500*	4*	7*					95*
	FAP 38 IN COLUMBIA FALLS	FLATHEAD	1.238							
486	CITY LIMITS OF COL.FALLS	FLATHEAD	9.762	362	335					3270
486	CO.RD.SEC.2,T31N,R20W	FLATHEAD	26.300	63	51					1341
486	TOWN OF POLEBRIDGE	FLATHEAD	20.300	30	26					528
486	CANADIAN LINE	FLATHEAD	56.362*	103*	91*					5139*
	FAP 5 IN WHITEFISH	FLATHEAD	.132	1894						
487	WHITEFISH CITY LIMITS	FLATHEAD	8.253	414	333					2748
487	CO.RD.SEC.32,T32N,R22W	FLATHEAD	8.253*	414*	333*					2748*
	FAP 22 IN SIDNEY	RICHLAND	.300	207						
488	FAP 20 IN SIDNEY	RICHLAND								

FEDERAL AID SECONDARY ROUTES

FAS ROUTE NUMBER	SECTION DESCRIPTION	COUNTY	SECTION LENGTH	AVERAGE DAILY TRAFFIC 1960	1961	1962	1963	1964	1965	CURRENT VEHICLE MILES
488	FAP 20 IN SIDNEY	RICHLAND	1.600	390						
488	SIDNEY CITY LIMITS	RICHLAND	.900	296	354					319
	FAP 20 MONT 16	RICHLAND	.900*	296*	354*					319*
489	FAP 18 NORTH MILES CITY	CUSTER	18.700	176	174					3254
	CO.RD. NEAR KINSEY	CUSTER	18.700*	176*	174*					3254*
490	FAP 7 NEAR CONNOR	RAVALLI	1.215	194	171					208
	FAS 473	RAVALLI	1.215*	194*	171*					208*
492	FAP 23 NEAR ALZADA	CARTER	1.700	102	84					143
	MONT WYO LINE	CARTER	1.700*	102*	84*					143*
493	FAS 321 NEAR PLEVNA	FALLON	8.300	46	42					349
493	CO RD SEC 19 T8N R58E	FALLON	7.700	81	66					508
	FAP 27 NEAR BAKER	FALLON	16.000*	63*	54*					857*
494	FAP 2 NEAR PLEVNA	FALLON	8.200	66	74					607
494	CO.RD.SEC.5,T6N,R58E	FALLON	15.200	30	35					532
	FAP 27 NEAR WILLARD	FALLON	23.400*	43*	49*					1139*

FEDERAL AID SECONDARY ROUTES

FAS ROUTE NUMBER	SECTION DESCRIPTION	COUNTY	SECTION LENGTH	AVERAGE DAILY TRAFFIC 1960	1961	1962	1963	1964	1965	CURRENT VEHICLE MILES
495	FAP 10 N OF GT FALLS	CASCADE	.400	5883	7835					3134
495	BLACK EAGLE	CASCADE	.600	1779	1992					1195
495	CO RD SEC 31 T20N R4E	CASCADE	7.300	211	150					1095
495	CO RD NEAR VOLTA DAM	CASCADE	6.700	70	97					650
	FAP 10 N OF GT FALLS	CASCADE	15.000*	362*	405*					6074*
496	FAP 22 S OF FROID	ROOSEVELT	6.100	68	79					482
496	TOWN OF MCCABE	ROOSEVELT	11.200	86	71					795
	FAP 1 NEAR BAINVILLE	ROOSEVELT	17.300*	80*	74*					1277*
497	FAP 14 NEAR HARLOWTON	WHEATLAND	9.300	36	28					260
	CO RD SEC 1 T9N R14E	WHEATLAND	9.300*	36*	28*					260*
498	FAP 10 IN GT FALLS	CASCADE	2.500							
498	GT FALLS CITY LIMITS	CASCADE	2.100	NON	EX.					
	FAP 11	CASCADE	*							
499	FAP 13 NEAR QUAKE LAKE	MADISON	4.000	135	140					560
499	SLIDE AREA	MADISON	2.776	NON	EX.					
499	GALLATIN CO LINE	GALLATIN	2.917	NON	EX.					
	HEBGEN DAM	GALLATIN								

FEDERAL AID SECONDARY ROUTES

FAS ROUTE NUMBER	SECTION DESCRIPTION	COUNTY	SECTION LENGTH	AVERAGE DAILY TRAFFIC 1960	1961	1962	1963	1964	1965	CURRENT VEHICLE MILES
499	HEBGEN DAM	GALLATIN	13.000	173	187					2431
	FAP 50	GALLATIN	17.000*	164*	176*					2991*
500	FAP 14 NEAR MELSTONE	MUSSELLSHELL	11.300	92	73					825
500	PETROLEUM CO LINE	PETROLEUM	23.700	32	28					664
	FAP 15 NEAR MOSBY	PETROLEUM	35.000*	51*	43*					1489*
501	FAP 35 WEST OF GRANTSDALE	RAVALLI	2.400	203	203					487
501	CO.RD.SEC.25,T5N,R21W	RAVALLI	7.100	82	57					405
	CO.RD.SEC2,T4N,R20W	RAVALLI	9.500*	113*	94*					892*
502	INTERSTATE FRONTAGE ROAD	YELLOWSTONE	3.400	93	122					415
	FAS 305 NORTH OF HESPER	YELLOWSTONE	3.400*	93*	122*					415*
503	FAP 2 WEST OF KALISPELL	FLATHEAD	.254	1121	953					242
503	CITY LIMITS OF KALISPELL	FLATHEAD	.562							
503	CITY LIMITS OF KALISPELL	FLATHEAD	3.700	111	170					629
503	CO.RD.SEC.36,T28N,R22W	FLATHEAD	7.900	241	194					1533
	FAP 5 NEAR KALISPELL	FLATHEAD	11.854*	219*	203*					2404*

FEDERAL AID SECONDARY ROUTES

FAS ROUTE NUMBER	SECTION DESCRIPTION	COUNTY	SECTION LENGTH	AVERAGE DAILY TRAFFIC 1960	1961	1962	1963	1964	1965	CURRENT VEHICLE MILES
504	FAS 340	PRAIRIE	13.300	54	37					492
	CO.RD.SEC.27,T12N,R55E	PRAIRIE	13.300*	54*	37*					492*
505	FAP 43 NORTH OF LEWISTOWN	FERGUS	.500	195	205					103
505	FAS 237	FERGUS	5.500	179	158					869
505	TOWN OF HANOVER	FERGUS	7.700	63	60					462
	CO.RD.SEC.27,T16N,R16E	FERGUS	13.700*	114*	105*					1434*
506	FAP 33 NORTH OF LIBBY	LINCOLN	3.500	152	188					658
	CO.RD. SEC.20,T31N,R31W	LINCOLN	3.500*	152*	188*					658*
507	FAP 2 IN ALBERTON	MINERAL	.330		246					81
507	ALBERTON CITY LIMITS	MINERAL	.970	NON	EX.					
507	MISSOULA COUNTY LINE	MISSOULA	19.000		15					285
	FAS 412	MISSOULA	19.000 *	*	15 *					285 *
508	FAP 1 WEST OF TROY	LINCOLN	30.800		65					2002
508	TOWN OF YAAK	LINCOLN	36.500		15					548
	FAP 33 NEAR REXFORD	LINCOLN	67.300*	*	38*					2550*

FEDERAL AID SECONDARY ROUTES

FAS ROUTE NUMBER	SECTION DESCRIPTION	COUNTY	SECTION LENGTH	AVERAGE DAILY TRAFFIC 1960	1961	1962	1963	1964	1965	CURRENT VEHICLE MILES
	MONIDA INTERCHANGE	BEAVERHEAD								
509			.800		55					44
	TOWN OF MONIDA	BEAVERHEAD								
509			27.100		33					894
	TOWN OF LAKE VIEW	BEAVERHEAD								
509			8.400		15					126
	CO.RD. SEC.30,T14S,R1E	BEAVERHEAD								
			36.300*	*	29*					1064*
	FAS 253 NEAR BROCKWAY	MCCONE								
510			8.500		30					255
	FAS 467	MCCONE								
			8.500*	*	30*					255*
	FAP 22 IN FLAXVILLE	DANIELS								
511			.289	585						
	FLAXVILLE CITY LIMITS	DANIELS								
511			6.203	200	190					1179
	TOWN OF WHITETAIL	DANIELS								
511			7.313	67	72					527
	MONTANA CANADA LINE	DANIELS								
			13.516*	128*	126*					1706*
	FAP 22 AT MEDICINE LAKE	SHERIDAN								
515			15.900		51					811
	CO.RD. SEC.9,T32N,R58E	SHERIDAN								
			15.900*	*	51*					811*
	FAP 30 NEAR WESTBY	SHERIDAN								
516			14.300		88					1258
	FAS 517	SHERIDAN								
516			6.700		76					509
	FAS 258	SHERIDAN								
			21.000*	*	84*					1767*

FEDERAL AID SECONDARY ROUTES

FAS ROUTE NUMBER	SECTION DESCRIPTION	COUNTY	SECTION LENGTH	AVERAGE DAILY TRAFFIC 1960	1961	1962	1963	1964	1965	CURRENT VEHICLE MILES
517	FAP 22 NEAR ANTELOPE	SHERIDAN	13.000		73					949
	FAS 516 NEAR COALRIDGE	SHERIDAN	13.000*	*	73*					949*
518	FAP 3 US 91	JEFFERSON	1.514		293					444
518	PERMANENTE CEMENT PLANT	JEFFERSON	2.286	NON	EX.					
518	LEWIS&CLARK CO. LINE	LEWIS & CLARK	1.300	NON	EX.					
	FA 8 NEAR EAST HELENA	LEWIS & CLARK	1.514*	*	293*					44 *

FEDERAL AID SECONDARY ROUTES

FAS ROUTE NUMBER	SECTION DESCRIPTION	COUNTY	SECTION LENGTH	AVERAGE DAILY TRAFFIC						CURRENT VEHICLE MILES
				1960	1961	1962	1963	1964	1965	

FEDERAL AID SYSTEM SUMMARY

1960 - 1961

SYSTEM	YEAR	NET RURAL MILEAGE	AVERAGE DAILY TRAFFIC			AVERAGE DAILY VEHICLE MILES		
			ALL VEHICLES	COMMERCIAL	OUT-OF-STATE PASS	ALL VEHICLES	COMMERCIAL	OUT-OF-STATE PASS
Interstate Route 15	1961 1960	389.611 388.950	1101 1078	192 171	200 200	429,130 419,255	74,841 66,431	77,904 77,730
Interstate Route 90	1961 1960	546.162 545.780	1943 1945	296 291	519 547	1,061,383 1,061,312	161,417 158,865	283,291 298,766
Interstate Route 94	1961 1960	252.815 254.887	1398 1387	216 228	347 395	353,310 353,472	54,572 58,147	87,740 100,575
Subtotal Interstate System	1961 1960	1,188.588 1,189.617	1551 1542	245 238	378 401	1,843,823 1,834,039	290,830 283,443	448,935 477,071
Primary System	1961 1960	4,542.164 4,523.569	652 642	102 102	123 126	2,963,315 2,903,021	463,995 460,810	559,767 569,371
Secondary System	1961 1960	5,323.561 5,142.727	159 159			846,898 816,044		
Total All Federal Aid Systems	1961 1960	11,054.313 10,855.913	511 512			5,654,036 5,553,104		

1961 PRIMARY RURAL ROUTE SUMMARY

FA RTE NO	RURAL MILEAGE	AVERAGE DAILY TRAFFIC			VEHICLE MILES			COINC. MILEAGE		PERCENT OF TOTAL VEH. MILES		
		ALL VEHICLES	COMMER-CIAL	FOREIGN PASS.	ALL VEHICLES	COMMER-CIAL	FOREIGN PASS	MILES	VEHICLE MILES	ALL VEHICLES	COMMER-CIAL	FOREIGN PASS
(1) 1	664.961	1007	160	220	669943	106151	146041			13.71	13.85	14.29
2	679.558	1778	275	465	1208057	186801	315710			24.73	24.36	30.90
3	449.843	951	149	197	427999	67101	88398	6.900	22849	8.76	8.75	8.65
4	53.111	1344	243	302	71370	12923	16032			1.46	1.69	1.57
5	181.811	1117	155	159	203011	28113	28855			4.16	3.67	2.82
6	113.668	512	80	168	58218	9149	19090			1.19	1.19	1.87
7	91.204	1268	175	170	115691	15947	15541			2.37	2.08	1.52
8	103.486	1242	166	274	128521	17155	28367	0.035	152	2.63	2.24	2.79
9	66.382	270	59	38	17908	3924	2534			0.37	0.51	0.25
(2) 10	108.665	969	165	127	105336	17899	13763			2.16	2.33	1.35
11	217.528	703	88	142	152924	19235	30993	5.104	16433	3.13	2.51	3.03
12	9.766	900	90	543	8792	879	5300			0.18	0.11	0.52
13	83.490	300	28	112	25042	2316	9331			0.51	0.30	0.91
14	263.488	539	87	103	142148	22903	27207	10.327	9725	2.91	2.99	2.66
15	359.917	610	105	128	219592	37775	46024			4.49	4.93	4.50
16	311.253	801	113	154	249473	35159	47986	4.503	28624	5.11	4.59	4.70
17	69.995	1119	140	234	78324	9785	16404			1.60	1.28	1.61
18	82.176	217	50	25	17858	4141	2049			0.37	0.54	0.20
19	62.075	834	90	111	51744	5583	6905			1.06	0.73	0.68

1961 PRIMARY RURAL ROUTE SUMMARY

FA RTE NO	RURAL MILEAGE	AVERAGE DAILY TRAFFIC			VEHICLE MILES			COINC. MILEAGE		PERCENT OF TOTAL VEH. MILES		
		ALL VEHICLES	COMMER-CIAL	FOREIGN PASS	ALL VEHICLE	COMMER-CIAL	FOREIGN PASS	MILES	VEHICLE MILES	ALL VEHICLES	COMMER-CIAL	FOREIGN PASS
20	62.427	1043	153	109	65101	9570	6781			1.33	1.25	0.66
21	106.291	1173	238	188	124670	25252	19954			2.55	3.29	1.95
22	121.781	537	109	74	65392	13333	9046			1.34	1.74	0.89
23	138.085	391	88	103	54037	12142	14229			1.11	1.58	1.39
24	160.657	664	159	129	106689	25492	20677			2.18	3.32	2.02
25	52.216	506	100	68	26405	5221	3528			0.54	0.68	0.35
26	7.738	307	44	33	2377	343	253			0.05	0.04	0.02
27	77.450	321	68	24	24875	5250	1844			0.51	0.68	0.18
28	39.181	769	89	165	30131	3490	6474			0.62	0.46	0.63
29	61.831	525	42	104	32454	2573	6457			0.66	0.34	0.63
30	23.386	318	33	47	7444	782	1105			0.15	0.10	0.11
32	64.853	252	49	19	16374	3176	1230			0.34	0.41	0.12
33	63.254	248	40	20	15708	2519	1240			0.32	0.33	0.12
35	54.359	96	14	6	5222	737	315			0.11	0.10	0.03
36	48.636	347	60	63	16876	2895	3072			0.35	0.38	0.30
37	103.883	400	61	84	41591	6359	8710			0.85	0.83	0.85
38	8.213	1565	199	131	12856	1631	1072			0.26	0.21	0.11
39	14.176	152	13	75	2155	184	1063			0.04	0.02	0.10
40	1.347	5334	578	540	7185	779	727			0.15	0.10	0.07

1961 PRIMARY RURAL ROUTE SUMMARY

FA RTE NO	RURAL MILEAGE	AVERAGE DAILY TRAFFIC			VEHICLE MILES			COINC. MILEAGE		PERCENT OF TOTAL VEH MILES		
		ALL VEHICLES	COMMER CIAL	FOREIGN PASS	ALL VEHICLE	COMMER-CIAL	FOREIGN PASS	MILES	VEHICLE MILES	ALL VEHICLES	COMMER-CIAL	FOREIGN PASS
41	1.180	6740	876	674	7953	1034	795			0.16	0.13	0.08
(3) 42	64.059	256	23	101	16381	1488	6459			0.34	0.20	0.63
43	42.293	532	83	23	22485	3494	979			0.46	0.46	0.10
45	82.448	460	81	50	37938	6656	4082	0.502	600	0.78	0.87	0.40
46	75.934	154	27	6	11830	2056	493			0.24	0.27	0.05
47	6.127	1114	121	56	6828	743	343			0.14	0.10	0.03
48	29.117	319	61	29	9299	1765	832			0.19	0.23	0.08
49	26.821	568	109	61	15221	2929	1625			0.31	0.38	0.16
50	88.474	729	105	278	64505	9296	24580			1.32	1.21	2.41
51	70.723	177	24	12	12494	1717	828			0.25	0.22	0.08
52	45.501	784	109	83	35673	4945	3757			0.73	0.65	0.37
53	43.305	818	136	60	35421	5884	2617			0.72	0.77	0.26
GROSS TOTAL	5758.123	848	133	177	4885521	766674	1021697	27.371	78383	100.00	100.00	100.00
LESS COIN CIDENT MI	27.371	2864	433	475	78383	11849	12995					
1961 NET TOTAL	5730.752	839	132	176	4807138	754825	1008702					
1960 NET TOTAL	5731.186	829	130	183	4737060	744253	1046442					

Rural mileage does not include the following nonexistent sections:
(1) 1.290 -- nonexistent-- Rte 1 (2) 1.101 -- nonexistent-- Rte 10 (3) 11.420--nonexistent-- Rte 42

1961 SECONDARY RURAL ROUTE SUMMARY

F.A.S. RTE. NO.	RURAL MILEAGE	AVERAGE DAILY TRAFFIC	AVERAGE DAILY VEH MILES	PERCENT OF TOTAL VEH MILES
201	69.209	79	5442	0.64
202	34.631	122	4232	0.62
203	6.519	198	1293	0.15
204	7.602	90	684	0.08
206	12.072	1331	16068	1.90
207	10.800	90	977	0.11
208	6.942	866	6012	0.71
209	85.261	337	28773	3.40
211	9.265	437	4050	0.48
212	12.584	400	5036	0.59
213	29.883	431	12866	1.52
214	23.677	52	1241	0.15
215	20.568	303	6222	0.73
216	26.748	401	10737	1.27
218	29.810	232	6923	0.82
219	19.825	209	4143	0.49
220	8.930	114	1015	0.12
221	23.554	247	5826	0.69
223	55.772	117	6517	0.77
224	18.879	168	3177	0.37
225	48.970	82	4001	0.47
226	19.133	288	5512	0.65
227	17.545	374	6563	0.77
228	22.679	196	4448	0.52
230	65.304	190	12431	1.47
231	24.935	165	4126	0.49
232	43.683	198	8644	1.02
233	21.561	97	2102	0.25
234	11.316	223	2529	0.30
235	41.572	261	10834	1.28
236	92.302	120	11070	1.31
237	2.100	164	344	0.04
238	19.366	307	5937	0.70
239	10.588	101	1072	0.13
240	54.318	68	3676	0.43
241	42.640	122	5189	0.61
242	54.437	107	5841	0.69
243	13.053	122	1597	0.19
244	23.383	174	4073	0.48
245	21.909	80	1760	0.21
246	11.500	224	2579	0.30
247	60.419	696	42024	4.96
248	45.672	173	7894	0.93
249	9.277	376	3492	0.41
250	26.151	162	4237	0.50
251	52.176	139	7227	0.85
252	23.364	72	1671	0.20
253	46.657	89	4143	0.49
254	65.247	147	9579	1.13
256	15.633	319	4987	0.59
257	4.954	625	3096	0.36
258	19.819	181	3583	0.42
261	49.200	66	3228	0.38
262	3.997	109	436	0.05
263	15.219	367	5586	0.66
264	3.717	972	3612	0.43
265	3.200	2205	7056	0.83
266	1.554	2203	3423	0.40
267	4.272	600	2563	0.30
268	9.023	292	2639	0.31
269	20.762	793	16462	1.94
270	21.500	44	946	0.11
271	25.986	110	2870	0.34
272	44.747	97	4343	0.51
273	12.194	193	2353	0.28
274	22.018	178	3910	0.46
275	2.353	518	1219	0.14
276	10.330	206	2129	0.25
277	33.560	52	1748	0.21
278	61.662	118	7250	0.86
279	40.565	129	5214	0.62
280	18.847	309	5815	0.69
281	31.076	142	4423	0.52
283	6.423	93	597	0.07
284	42.711	185	7921	0.93
285	9.420	180	1699	0.20

1961 SECONDARY RURAL ROUTE SUMMARY

F.A.S. RTE. NO.	RURAL MILEAGE	AVERAGE DAILY TRAFFIC	AVERAGE DAILY VEH MILES	PERCENT OF TOTAL VEH MILES
286	3.946	414	1634	0.19
287	7.626	281	2143	0.25
288	16.298	327	5335	0.63
289	29.049	311	9039	1.07
290	15.339	169	2593	0.31
291	6.783	458	3107	0.37
292	17.600	52	915	0.11
293	37.436	194	7248	0.86
294	29.169	83	2409	0.28
295	12.027	67	806	0.09
296	14.000	45	626	0.07
297	8.709	33	287	0.03
298	26.400	171	4517	0.53
299	5.800	93	542	0.06
300	13.100	75	979	0.12
302	20.816	451	9390	1.11
303	16.000	109	1744	0.21
304	4.829	348	1681	0.20
305	11.800	501	5911	0.70
306	25.435	96	2453	0.29
307	45.975	342	15731	1.86
308	24.415	435	10623	1.25
309	6.696	117	783	0.09
310	43.328	59	2568	0.30
311	8.320	149	1239	0.15
312	6.907	72	494	0.06
313	37.445	553	20692	2.44
314	31.400	90	2829	0.33
315	47.769	114	5422	0.64
317	3.400	110	374	0.04
318	2.593	1290	3345	0.39
319	29.445	108	3182	0.38
320	5.568	82	459	0.05
321	9.323	79	735	0.09
322	29.822	80	2383	0.28
323	71.667	96	6869	0.81
324	34.884	86	2993	0.35
325	13.100	78	1018	0.12

F.A.S. RTE. NO.	RURAL MILEAGE	AVERAGE DAILY TRAFFIC	AVERAGE DAILY VEH MILES	PERCENT OF TOTAL VEH MILES
326	8.465	325	2751	0.32
327	14.108	50	702	0.08
328	18.500	57	1057	0.12
329	2.500	163	408	0.05
330	37.721	99	3716	0.44
331	9.560	216	2069	0.24
332	40.306	60	2436	0.29
333	18.300	69	1263	0.15
335	14.700	308	4528	0.53
336	14.807	43	640	0.07
338	21.569	79	1705	0.20
339	14.445	139	2010	0.24
340	19.064	98	1875	0.22
341	21.300	40	859	0.10
342	.878	199	175	0.02
343	34.566	56	1935	0.23
344	21.443	113	2422	0.29
345	13.200	129	1701	0.20
346	7.700	170	1309	0.15
347	6.021	339	2041	0.24
348	14.295	71	1015	0.12
349	6.300	41	258	0.03
350	5.483	104	572	0.07
352	6.400	88	565	0.07
353	7.600	102	775	0.09
354	7.200	152	1094	0.13
355	1.589	500	795	0.09
356	5.900	322	1901	0.22
357	24.000	88	2113	0.25
358	31.239	154	4799	0.57
359	14.870	77	1147	0.13
360	18.720	133	2494	0.29
362	1.222	161	197	0.02
363	11.900	105	1255	0.15
364	4.200	245	1029	0.12
365	14.800	176	2599	0.31
366	21.176	79	1681	0.20
367	3.500	105	368	0.04

1961 SECONDARY RURAL ROUTE SUMMARY

F.A.S. RTE. NO.	RURAL MILEAGE	AVERAGE DAILY TRAFFIC	AVERAGE DAILY VEH MILES	PERCENT OF TOTAL VEH MILES
368	3.300	93	307	0.04
369	6.200	52	322	0.04
370	2.600	223	580	0.07
371	11.991	60	722	0.08
372	4.200	141	592	0.07
373	4.522	334	1511	0.18
374	6.045	170	1028	0.12
375	8.057	1416	11409	1.35
376	49.962	136	6793	0.80
377	5.900	62	366	0.04
378	12.300	70	864	0.10
379	14.500	110	1595	0.19
380	2.938	164	482	0.06
381	19.035	32	617	0.07
382	16.007	136	2171	0.26
383	3.675	295	1084	0.13
384	25.476	103	2625	0.31
385	2.125	79	168	0.02
386	1.466	644	944	0.11
387	1.629	399	650	0.08
388	3.400	93	316	0.04
389	6.400	87	557	0.07
390	2.922	807	2358	0.28
391	26.661	39	1053	0.12
392	.560	280	157	0.02
393	6.662	186	1239	0.15
394	2.896	69	200	0.02
395	.407	4600	1872	0.22
396	16.300	86	1403	0.17
397	10.539	259	2731	0.32
399	25.656	65	1663	0.20
400	8.508	66	562	0.07
401	12.099	399	4832	0.57
402	7.800	65	507	0.06
403	1.000	2786	2786	0.33
404	22.341	79	1758	0.21
405	8.200	63	517	0.06
406	7.900	71	561	0.07

F.A.S. RTE. NO.	RURAL MILEAGE	AVERAGE DAILY TRAFFIC	AVERAGE DAILY VEH MILES	PERCENT OF TOTAL VEH MILES
407	3.600	121	436	0.05
408	19.335	189	3646	0.43
409	34.778	60	2081	0.25
410	22.500	77	1735	0.20
411	12.300	178	2189	0.26
412	32.547	265	8617	1.02
413	25.408	37	930	0.11
414	4.070	32	130	0.01
415	27.394	55	1509	0.18
416	10.908	315	3433	0.40
417	14.715	35	520	0.06
418	10.623	129	1370	0.16
419	22.464	206	4634	0.55
420	6.943	187	1298	0.15
421	4.408	126	555	0.06
422	8.881	44	388	0.05
423	.844	303	256	0.03
424	23.963	185	4440	0.52
425	6.429	80	514	0.06
426	9.393	58	545	0.06
427	12.331	86	1066	0.13
428	11.857	50	593	0.07
429	4.492	1038	4661	0.55
430	3.250	1142	3712	0.44
431	19.500	143	2784	0.33
432	46.500	105	4898	0.58
433	3.930	207	814	0.10
434	46.684	57	2665	0.31
435	3.600	68	245	0.03
436	1.700	76	129	0.01
437	8.908	63	565	0.07
438	54.300	62	3361	0.40
440	7.500	81	608	0.07
441	4.200	98	410	0.05
444	19.815	52	1030	0.12
445	14.300	133	1902	0.22
446	10.800	121	1305	0.15
447	48.500	51	2454	0.29

1961 SECONDARY RURAL ROUTE SUMMARY

F.A.S. RTE. NO.	RURAL MILEAGE	AVERAGE DAILY TRAFFIC	AVERAGE DAILY VEH MILES	PERCENT OF TOTAL VEH MILES
448	30.000	62	1852	0.22
449	20.495	87	1783	0.21
450	6.000	81	486	0.06
452	11.700	93	1088	0.13
453	6.342	151	958	0.11
454	2.947	338	996	0.12
456	3.600	150	540	0.06
457	17.000	55	935	0.11
458	8.000	118	942	0.11
459	3.346	1453	4863	0.57
460	4.500	90	405	0.05
461	22.502	75	1694	0.20
462	41.500	24	996	0.12
463	40.375	75	3023	0.36
464	36.600	94	3438	0.41
465	5.700	35	200	0.02
466	2.155	149	321	0.04
467	34.400	35	1189	0.14
469	5.504	69	380	0.04
470	22.500	51	1144	0.13
471	15.400	55	847	0.10
472	3.700	85	315	0.04
473	15.557	138	2142	0.25
474	1.731	563	975	0.11
475	6.200	47	291	0.03
476	9.900	65	643	0.08
477	6.208	87	540	0.06
478	15.200	41	623	0.07
479	21.500	40	850	0.10
480	5.000	10	50	0.01
481	2.527	122	308	0.04
482	3.500	142	497	0.06
483	32.113	179	5761	0.68
484	26.800	40	1080	0.13
485	13.500	7	95	0.01
486	56.362	91	5139	0.61
487	8.253	333	2748	0.32
488	.900	354	319	0.04
489	18.700	174	3254	0.38
490	1.215	171	208	0.02
492	1.700	84	143	0.02
493	16.000	54	857	0.10
494	23.400	49	1139	0.13
495	15.000	405	6074	0.72
496	17.300	74	1277	0.15
497	9.300	28	260	0.03
498	2.100*	NONEXISTENT		0.00
499	17.000	176	2991	0.35
500	35.000	43	1489	0.18
501	9.500	94	892	0.10
502	3.400	122	415	0.05
503	11.854	203	2404	0.28
504	13.300	37	492	0.06
505	13.700	105	1434	0.17
506	3.500	188	658	0.08
507	19.000	15	285	0.03
508	67.300	38	2550	0.30
509	36.300	29	1064	0.13
510	8.500	30	255	0.03
511	13.516	126	1706	0.20
515	15.900	51	811	0.10
516	21.000	84	1767	0.21
517	13.000	73	949	0.11
518	1.514	293	444	0.05
1961 RURAL TOTAL	5323.561	159	846898	100.00
1960 RURAL TOTAL	5142.727	159	816044	100.00

* Nonexistent not included in rural total

Rural Federal Aid Mileage

by

Traffic Volume Groups and Vehicle Miles

1961

AVERAGE DAILY TRAFFIC	FEDERAL AID INTERSTATE						FEDERAL AID PRIMARY						FEDERAL AID SECONDARY						ALL FEDERAL AID SYSTEMS					
	MILES	PER-CENT	ACCUM PER-CENT	VEHICLE MILES	PER-CENT	ACCUM PER-CENT	MILES	PER-CENT	ACCUM PER-CENT	VEHICLE MILES	PER-CENT	ACCUM PER-CENT	MILES	PER-CENT	ACCUM PER-CENT	VEHICLE MILES	PER-CENT	ACCUM PER-CENT	MILES	PER-CENT	ACCUM PER-CENT	VEHICLE MILES	PER-CENT	ACCUM PER-CENT
1 - 49							8.384	0.2	0.2	198	0.1	0.1	1000.018	18.8	18.8	34,515	4.1	4.1	1008.402	9.1	9.1	34,713	0.6	0.6
50 - 99							132.424	2.9	3.1	10,516	0.4	0.5	1794.474	33.7	52.5	129,829	15.3	19.4	1926.898	17.4	26.5	140,345	2.5	3.1
100 - 199							244.084	5.4	8.5	39,434	1.3	1.8	1453.409	27.3	79.8	210,587	24.9	44.3	1697.493	15.4	41.9	250,021	4.4	7.5
200 - 299							720.606	15.9	24.4	174,665	5.9	7.7	488.412	9.2	89.0	115,261	13.6	57.9	1209.018	10.9	52.8	289,926	5.1	12.6
300 - 399	1.262	0.1	0.1	443	0.1	0.1	524.904	11.6	36.0	178,664	6.0	13.7	237.027	4.4	93.4	79,367	9.4	67.3	763.193	6.9	59.7	258,474	4.6	17.2
400 - 499	0.040	0.1	0.2	18	0.1	0.2	511.014	11.2	47.2	233,273	7.9	21.6	112.025	2.0	95.4	50,592	6.0	73.3	623.079	5.6	65.3	283,883	5.0	22.2
500 - 999	223.557	18.8	19.0	169,942	9.2	9.4	1603.221	35.3	82.5	1,144,439	38.6	60.2	174.712	3.3	98.7	112,189	13.2	86.5	2001.490	18.1	83.4	1,426,570	25.3	47.5
1000 - 1499	520.820	43.8	62.8	641,700	34.8	44.2	555.810	12.2	94.7	655,010	22.1	82.3	31.404	0.6	99.3	38,154	4.5	91.0	1108.034	10.0	93.4	1,334,864	23.6	71.1
1500 - 1999	266.370	22.4	85.2	465,249	25.2	69.4	147.447	3.2	97.9	243,797	8.2	90.5	5.662	0.1	99.4	10,522	1.2	92.2	419.479	3.8	97.2	719,568	12.7	83.8
2000 - 2999	112.115	9.4	94.6	266,106	14.4	83.8	72.340	1.6	99.5	172,302	5.8	96.3	20.331	0.4	99.8	42,638	5.0	97.2	204.786	1.9	99.1	481,046	8.5	92.3
3000 - 4999	43.193	3.6	98.2	163,859	8.8	92.6	13.422	0.3	99.8	48,787	1.6	97.9	5.687	0.1	99.9	20,110	2.4	99.6	62.302	0.6	99.7	232,756	4.1	96.4
5000 & OVER	21.231	1.8	100.0	136,506	7.4	100.0	8.508	0.2	100.0	62,230	2.1	100.0	0.400	0.1	100.0	3,134	0.4	100.0	30.139	0.3	100.0	201,870	3.6	100.0
TOTAL	1188.588	100.0		1,843,823	100.0		4542.164	100.0		2,963,315	100.0		5323.561	100.0		846,898	100.0		11054.313	100.0		5,654,036	100.0	

MILEAGE DOES NOT INCLUDE NONEXISTENT OR COINCIDENT SECTIONS